

Legend

- Flood Zone A - 1 % AEP Flood Extent
 (1 in 100 chance in any given year)
- Flood Zone B - 0.1% AEP Flood Extent
 (1 in 1000 chance in any given year)
- Indicative Flood Extents
- Defended Area
- Flood Risk Assessment
- County Boundary

Client **Kildare County Council**



Project **Strategic Flood Risk Assessment**

Title **Blessington Environs**



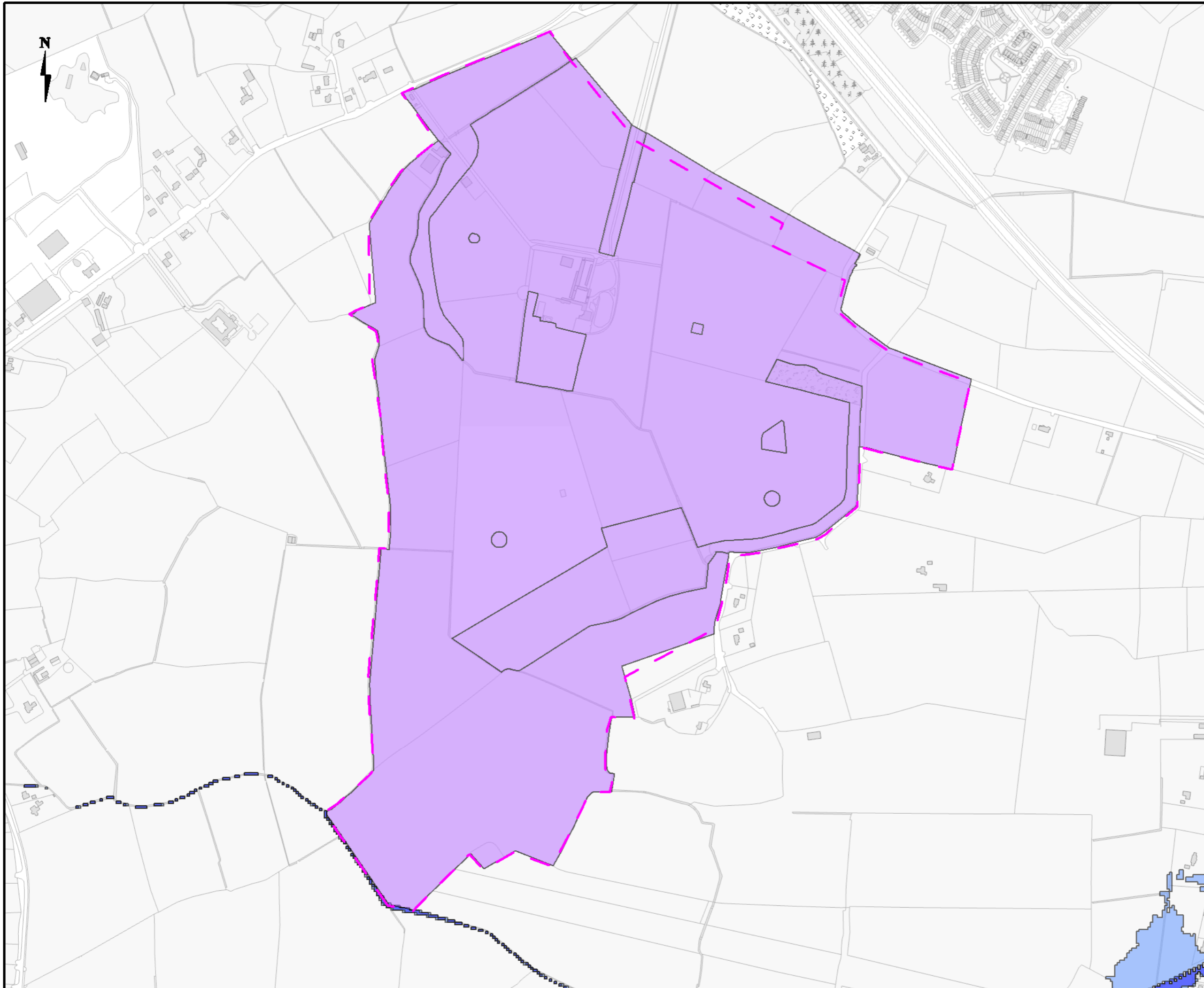
West Pier Business Campus,
 Dun Laoghaire,
 Co. Dublin
 Ireland
 T +353 (0)1 4882900
 F +353 (0)1 462 0814
 E ireland@rpsgroup.com
 W rpsgroup.com/ireland

Issue Details

Drawn by: RK	Project No. MDW0710
Checked by: BT	File Ref. MDW0710Mi0014F01
Approved by: SK	
Scale: 1:10,000 @ A3	Drawing No. Mi0014
Date: 13/09/2016	Rev. F01

Notes

1. This drawing is the property of RPS Group Ltd. It is a confidential document and must not be copied, used, or its contents divulged without prior written consent.
2. Ordnance Survey Ireland Licence EN0005016 ©Copyright Government of Ireland.



Legend

- Flood Zone A - 1 % AEP Flood Extent
(1 in 100 chance in any given year)
- Flood Zone B - 0.1% AEP Flood Extent
(1 in 1000 chance in any given year)
- Indicative Flood Extents
- Defended Area
- Flood Risk Assessment
- County Boundary

Client **Kildare County Council**

Project **Strategic Flood Risk Assessment**

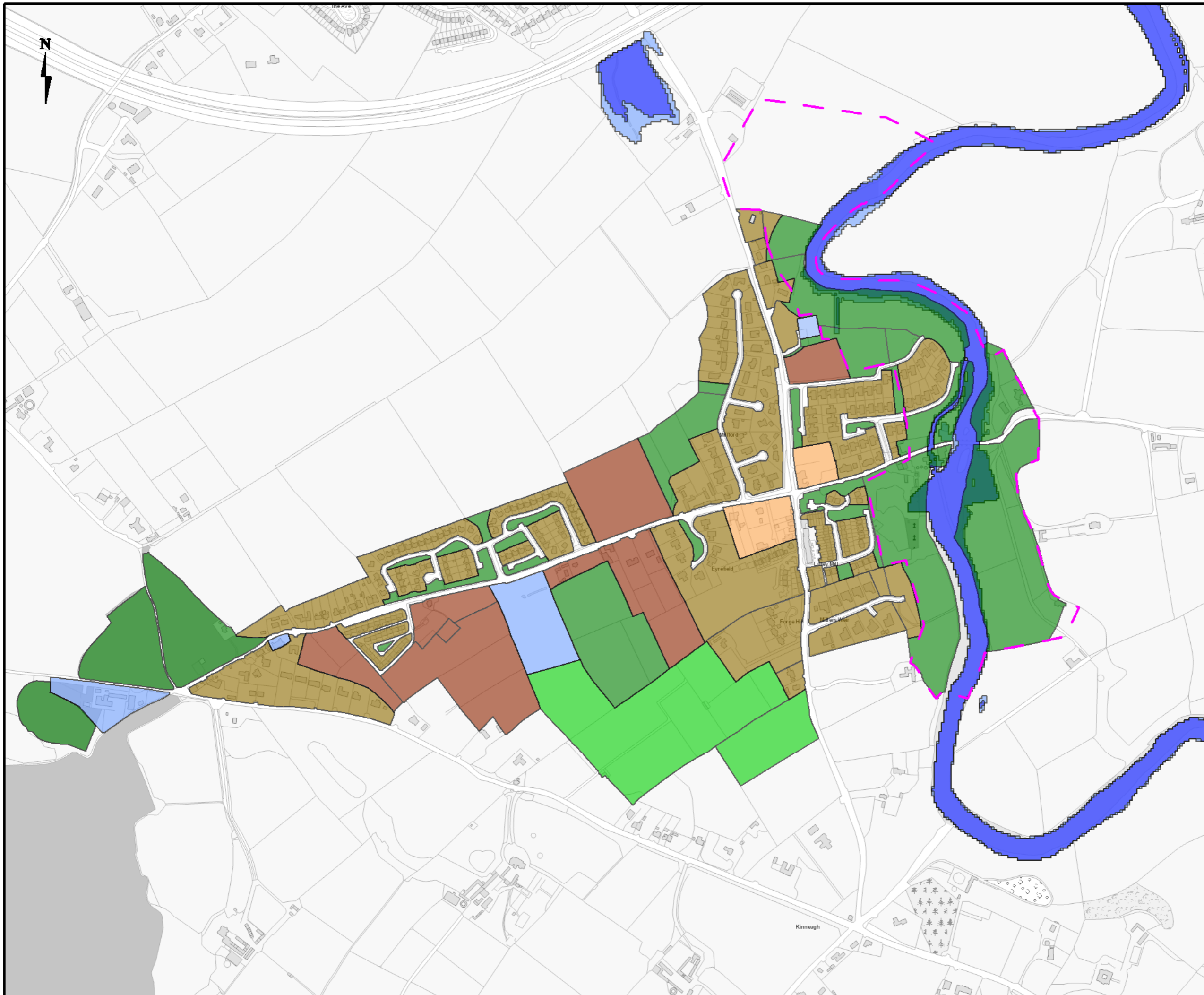
Title **Kilcock Environs**

RPS West Pier Business Campus,
Dun Laoghaire,
Co. Dublin
Ireland
T +353 (0)1 4882900
F +353 (0)1 462 0814
E ireland@rpsgroup.com
W rpsgroup.com/ireland

Issue Details			
Drawn by:	RK	Project No.:	MDW0710
Checked by:	BT	File Ref.:	MDW0710Mi0015F01
Approved by:	SK	Drawing No.:	Mi0015
Scale:	1:7,500 @ A3	Rev.:	F01
Date:	13/09/2016		

Notes

1. This drawing is the property of RPS Group Ltd. It is a confidential document and must not be copied, used, or its contents divulged without prior written consent.
2. Ordnance Survey Ireland Licence EN 0005016 ©Copyright Government of Ireland.



Legend

- Flood Zone A - 1 % AEP Flood Extent
 (1 in 100 chance in any given year)
- Flood Zone B - 0.1% AEP Flood Extent
 (1 in 1000 chance in any given year)
- Indicative Flood Extents
- Defended Area
- Flood Risk Assessment
- County Boundary

Client **Kildare County Council**



Project **Strategic Flood Risk Assessment**

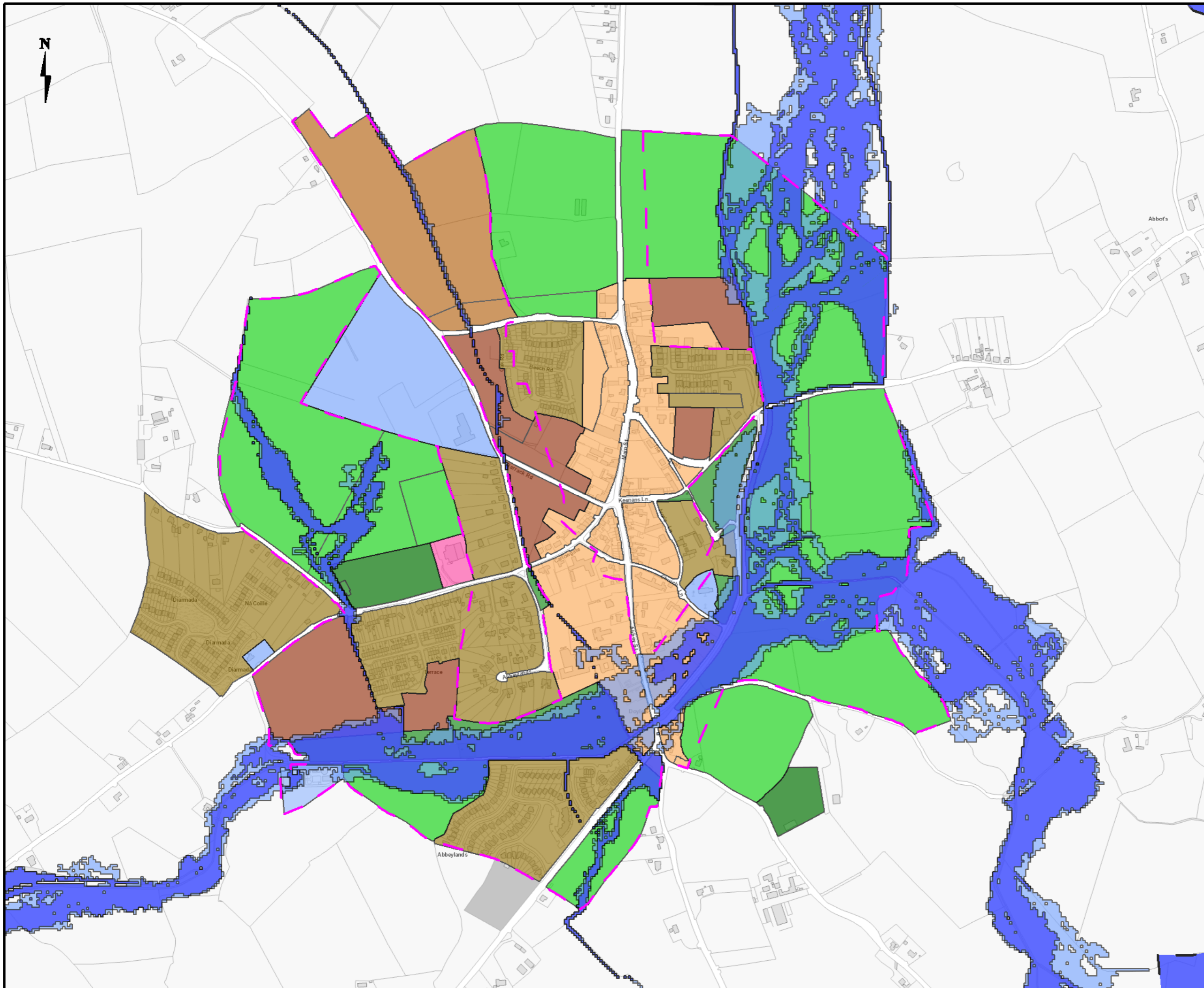
Title **Athgarvan**

RPS West Pier Business Campus,
 Dun Laoghaire,
 Co. Dublin
 Ireland
 T +353 (0)1 4882900
 F +353 (0)1 462 0814
 E ireland@rpsgroup.com
 W rpsgroup.com/ireland

Issue Details			
Drawn by:	RK	Project No.	MDW0710
Checked by:	BT	File Ref.	MDW0710Mi0019F01
Approved by:	SK	Drawing No.	Mi0019
Scale:	1:7,500 @ A3	Rev.	F01
Date:	13/09/2016		

Notes

1. This drawing is the property of RPS Group Ltd. It is a confidential document and must not be copied, used, or its contents divulged without prior written consent.
2. Ordnance Survey Ireland Licence EN 0005016 ©Copyright Government of Ireland.



Legend

- Flood Zone A - 1 % AEP Flood Extent
(1 in 100 chance in any given year)
- Flood Zone B - 0.1% AEP Flood Extent
(1 in 1000 chance in any given year)
- Indicative Flood Extents
- Defended Area
- Flood Risk Assessment
- County Boundary

Client **Kildare County Council**



Project **Strategic Flood Risk Assessment**

Title **Castledermot**



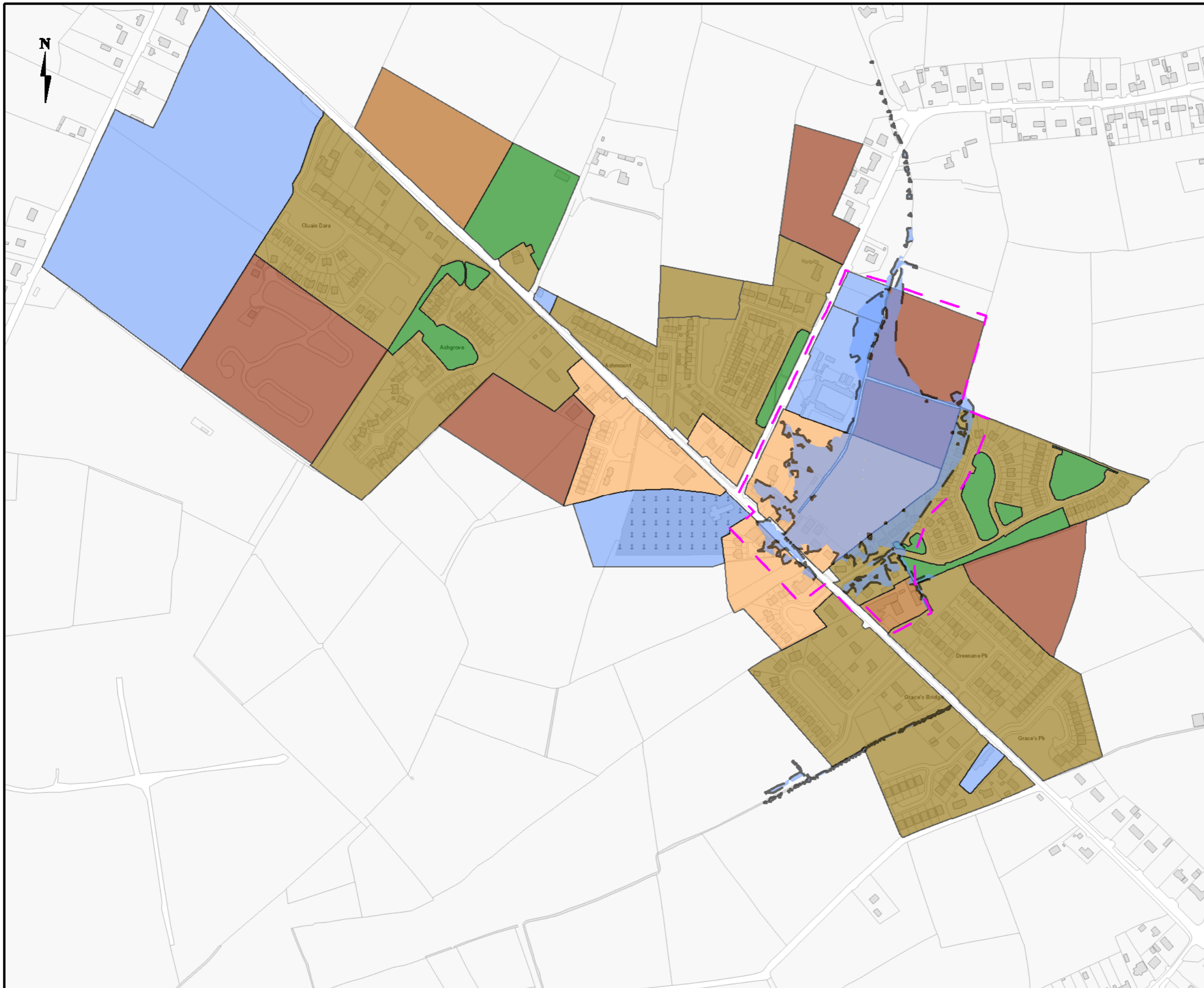
West Pier Business Campus,
Dun Laoghaire,
Co. Dublin
Ireland
T +353 (0)1 4882900
F +353 (0)1 462 0814
E ireland@rpsgroup.com
W rpsgroup.com/ireland

Issue Details

Drawn by: RK	Project No. MDW0710
Checked by: BT	File Ref. MDW0710Mi0020F01
Approved by: SK	Drawing No. Mi0020
Scale: 1:7,500 @ A3	Rev. F01
Date: 13/09/2016	

Notes

1. This drawing is the property of RPS Group Ltd. It is a confidential document and must not be copied, used, or its contents divulged without prior written consent.
2. Ordnance Survey Ireland Licence EN0005016 ©Copyright Government of Ireland.



Legend

- Flood Zone A - 1 % AEP Flood Extent
 (1 in 100 chance in any given year)
- Flood Zone B - 0.1% AEP Flood Extent
 (1 in 1000 chance in any given year)
- Indicative Flood Extents
- Defended Area
- Flood Risk Assessment
- County Boundary

Client **Kildare County Council**



Project **Strategic Flood Risk Assessment**

Title **Derrinturn**



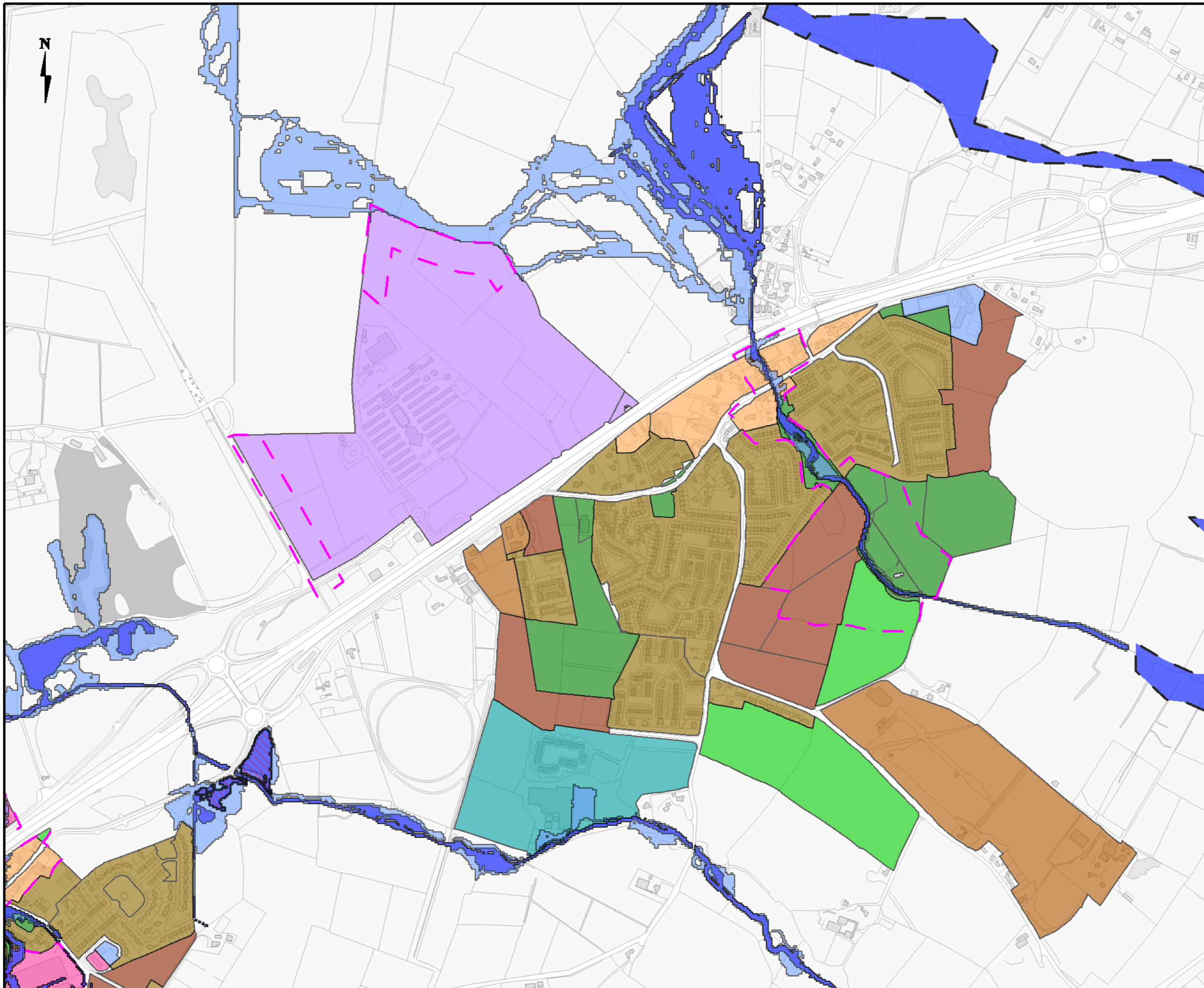
West Pier Business Campus,
 Dun Laoghaire,
 Co. Dublin
 Ireland
 T +353 (0)1 4882900
 F +353 (0)1 462 0814
 E ireland@rpsgroup.com
 W rpsgroup.com/ireland

Issue Details

Drawn by: RK	Project No. MDW0710
Checked by: BT	File Ref. MDW0710Mi0021F01
Approved by: SK	
Scale: 1:5,000 @ A3	Drawing No. Mi0021
Date: 13/09/2016	Rev. F01

Notes

1. This drawing is the property of RPS Group Ltd. It is a confidential document and must not be copied, used, or its contents divulged without prior written consent.
2. Ordnance Survey Ireland Licence EN 0005016 ©Copyright Government of Ireland.



Legend

- Flood Zone A - 1 % AEP Flood Extent
(1 in 100 chance in any given year)
- Flood Zone B - 0.1% AEP Flood Extent
(1 in 1000 chance in any given year)
- Indicative Flood Extents
- Defended Area
- Flood Risk Assessment
- County Boundary

Client **Kildare County Council**



Project **Strategic Flood Risk Assessment**

Title **Kill**

RPS

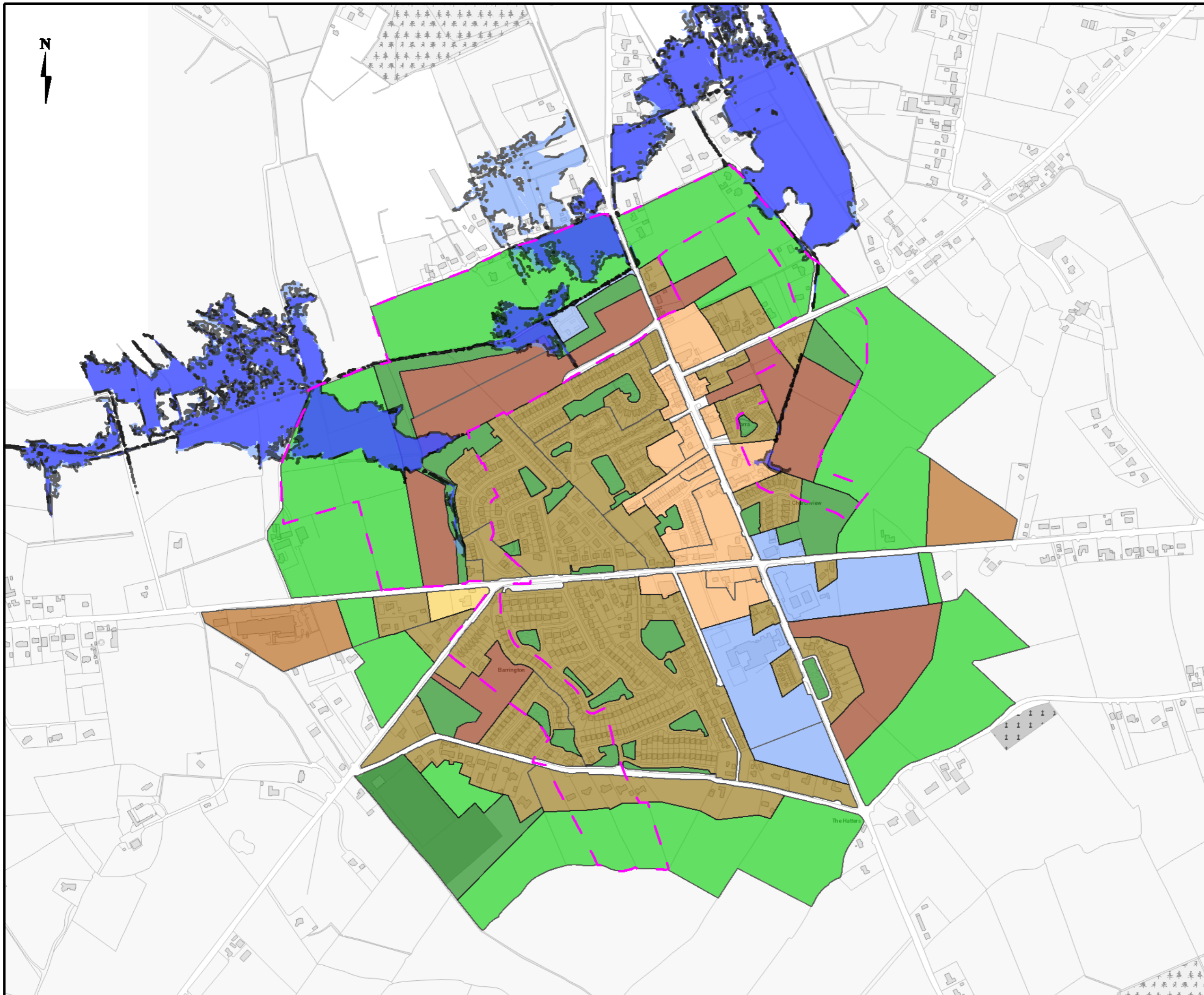
West Pier Business Campus,
Dun Laoghaire,
Co. Dublin
Ireland

T +353 (0)1 4882900
F +353 (0)1 462 0814
E ireland@rpsgroup.com
W rpsgroup.com/ireland

Issue Details		
Drawn by: RK	Project No. MDW0710	
Checked by: BT	File Ref. MDW0710Mi0022F01	
Approved by: SK	Drawing No. Mi0022	Rev. F01
Scale: 1:10,000 @ A3		
Date: 13/09/2016		

Notes

1. This drawing is the property of RPS Group Ltd. It is a confidential document and must not be copied, used, or its contents divulged without prior written consent.
2. Ordnance Survey Ireland Licence EN0005016 ©Copyright Government of Ireland.



Legend

- Flood Zone A - 1 % AEP Flood Extent
 (1 in 100 chance in any given year)
- Flood Zone B - 0.1% AEP Flood Extent
 (1 in 1000 chance in any given year)
- Indicative Flood Extents
- Defended Area
- Flood Risk Assessment
- County Boundary

Client **Kildare County Council**

Project **Strategic Flood Risk Assessment**

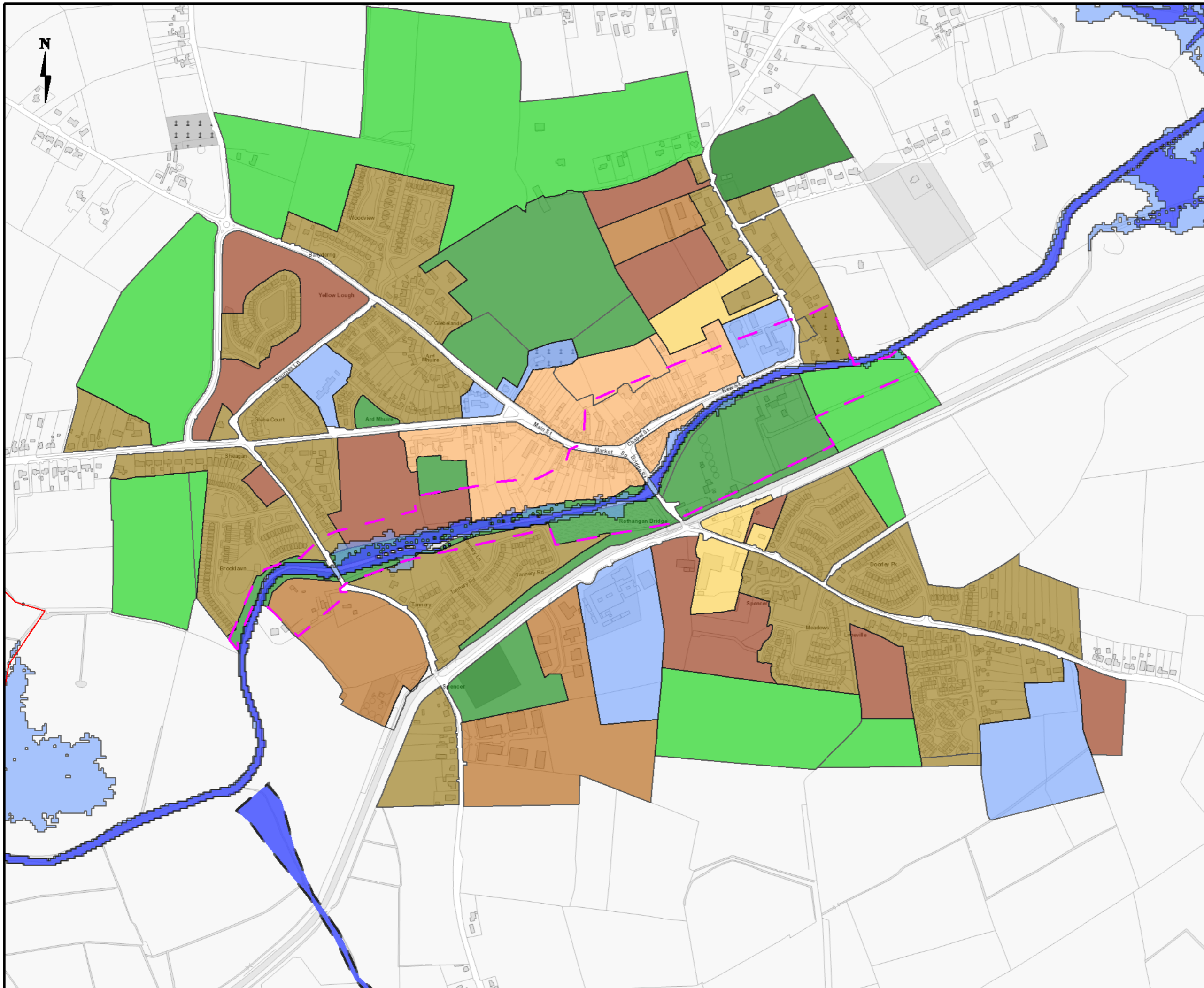
Title **Prosperous**

RPS West Pier Business Campus,
 Dun Laoghaire,
 Co. Dublin
 Ireland
 T +353 (0)1 4882900
 F +353 (0)1 462 0814
 E ireland@rpsgroup.com
 W rpsgroup.com/ireland

Issue Details			
Drawn by:	RK	Project No.	MDW0710
Checked by:	BT	File Ref.	MDW0710Mi0023F01
Approved by:	SK	Drawing No.	Rev.
Scale:	1:7,500 @ A3	Mi0023	F01
Date:	13/09/2016		

Notes

1. This drawing is the property of RPS Group Ltd. It is a confidential document and must not be copied, used, or its contents divulged without prior written consent.
2. Ordnance Survey Ireland Licence EN0005016 ©Copyright Government of Ireland.



Legend

- Flood Zone A - 1 % AEP Flood Extent
 (1 in 100 chance in any given year)
- Flood Zone B - 0.1% AEP Flood Extent
 (1 in 1000 chance in any given year)
- Indicative Flood Extents
- Defended Area
- Flood Risk Assessment
- County Boundary

Client **Kildare County Council**



Project **Strategic Flood Risk Assessment**

Title **Rathangan**



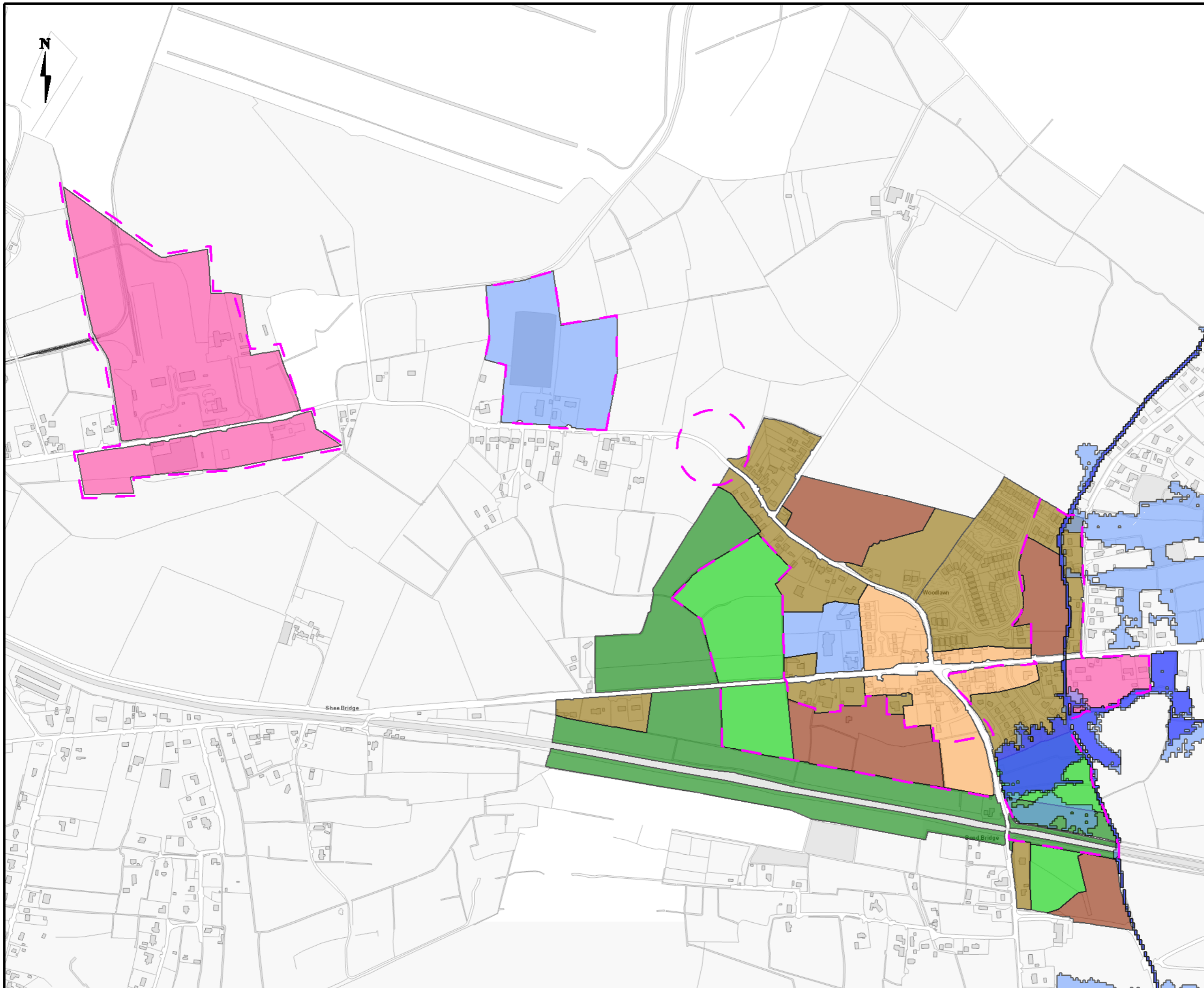
West Pier Business Campus,
 Dun Laoghaire,
 Co. Dublin
 Ireland
 T +353 (0)1 4882900
 F +353 (0)1 462 0814
 E ireland@rpsgroup.com
 W rpsgroup.com/ireland

Issue Details

Drawn by: RK	Project No. MDW0710
Checked by: BT	File Ref. MDW0710Mi0024F01
Approved by: SK	
Scale: 1:7,500 @ A3	Drawing No. Mi0024
Date: 13/09/2016	Rev. F01

Notes

1. This drawing is the property of RPS Group Ltd. It is a confidential document and must not be copied, used, or its contents divulged without prior written consent.
2. Ordnance Survey Ireland Licence EN0005016 ©Copyright Government of Ireland.



Legend

- Flood Zone A - 1 % AEP Flood Extent
(1 in 100 chance in any given year)
- Flood Zone B - 0.1% AEP Flood Extent
(1 in 1000 chance in any given year)
- Indicative Flood Extents
- Defended Area
- Flood Risk Assessment
- County Boundary

Client
**Kildare
 County
 Council**



Project
**Strategic Flood
 Risk Assessment**

Title
Allenwood

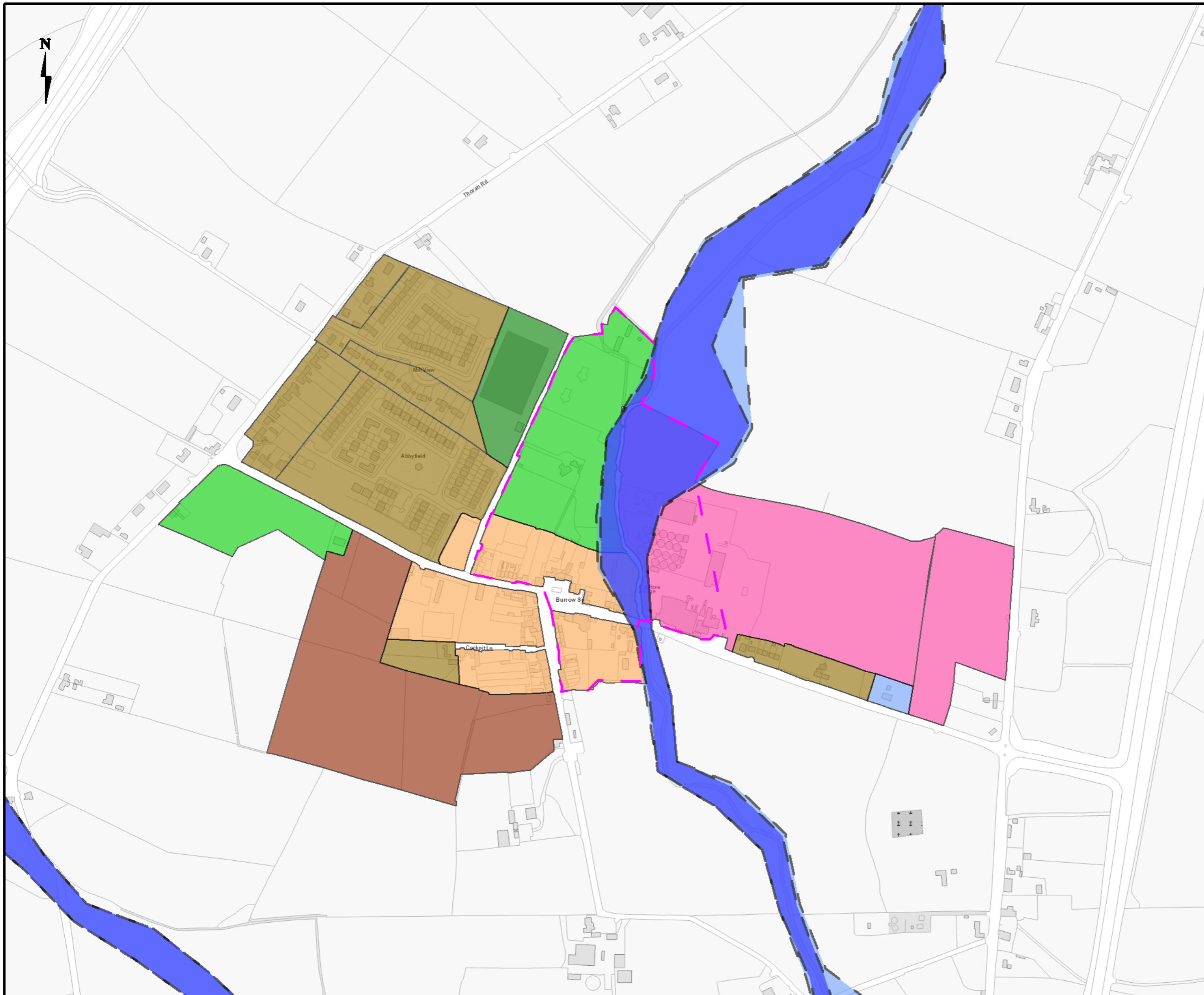


West Pier Business Campus,
 Dun Laoghaire,
 Co. Dublin
 Ireland
 T +353 (0)1 4882900
 F +353 (0)1 462 0814
 E ireland@rpsgroup.com
 W rpsgroup.com/ireland

Issue Details

Drawn by: RK	Project No. MDW0710
Checked by: BT	File Ref. MDW0710Mi0025F01
Approved by: SK	Drawing No. Mi0025
Scale: 1:7,500 @ A3	Rev. F01
Date: 13/09/2016	

Notes
 1. This drawing is the property of RPS Group Ltd. It is a confidential document and must not be copied, used, or its contents divulged without prior written consent.
 2. Ordnance Survey Ireland Licence EN 0005016 ©Copyright Government of Ireland.



Legend

- Flood Zone A - 1 % AEP Flood Extent
(1 in 100 chance in any given year)
- Flood Zone B - 0.1% AEP Flood Extent
(1 in 1000 chance in any given year)
- Indicative Flood Extents
- Defended Area
- Flood Risk Assessment
- County Boundary

Client **Kildare County Council**



Project **Strategic Flood Risk Assessment**

Title **Ballitore**

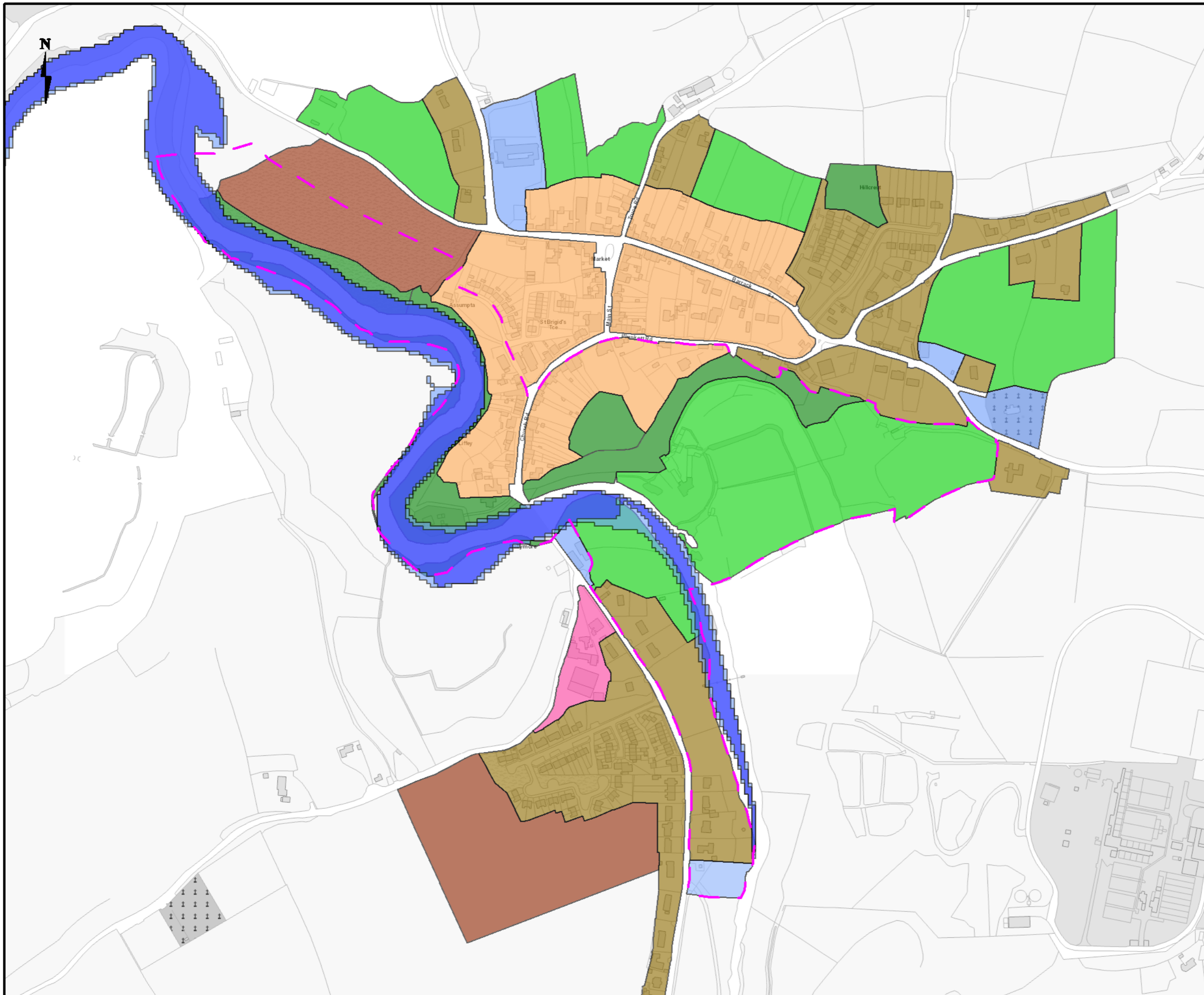


West Pier Business Campus,
Dun Laoghaire,
Co. Dublin
Ireland
T +353 (0)1 4882900
F +353 (0)1 462 0814
E ireland@rpsgroup.com
W rpsgroup.com/ireland

Issue Details			
Drawn by:	RK	Project No.	MDW0710
Checked by:	BT	File Ref.	MDW0710Mi0026F01
Approved by:	SK	Drawing No.	Rev.
Scale:	1:7,500 @ A3	Mi0026	F01
Date:	13/09/2016		

Notes

- This drawing is the property of RPS Group Ltd. It is a confidential document and must not be copied, used, or its contents divulged without prior written consent.
- Ordnance Survey Ireland Licence EN 0005016 ©Copyright Government of Ireland.



Legend

- Flood Zone A - 1 % AEP Flood Extent
(1 in 100 chance in any given year)
- Flood Zone B - 0.1% AEP Flood Extent
(1 in 1000 chance in any given year)
- Indicative Flood Extents
- Defended Area
- Flood Risk Assessment
- County Boundary

Client **Kildare County Council**



Project **Strategic Flood Risk Assessment**

Title **Ballymore Eustace**



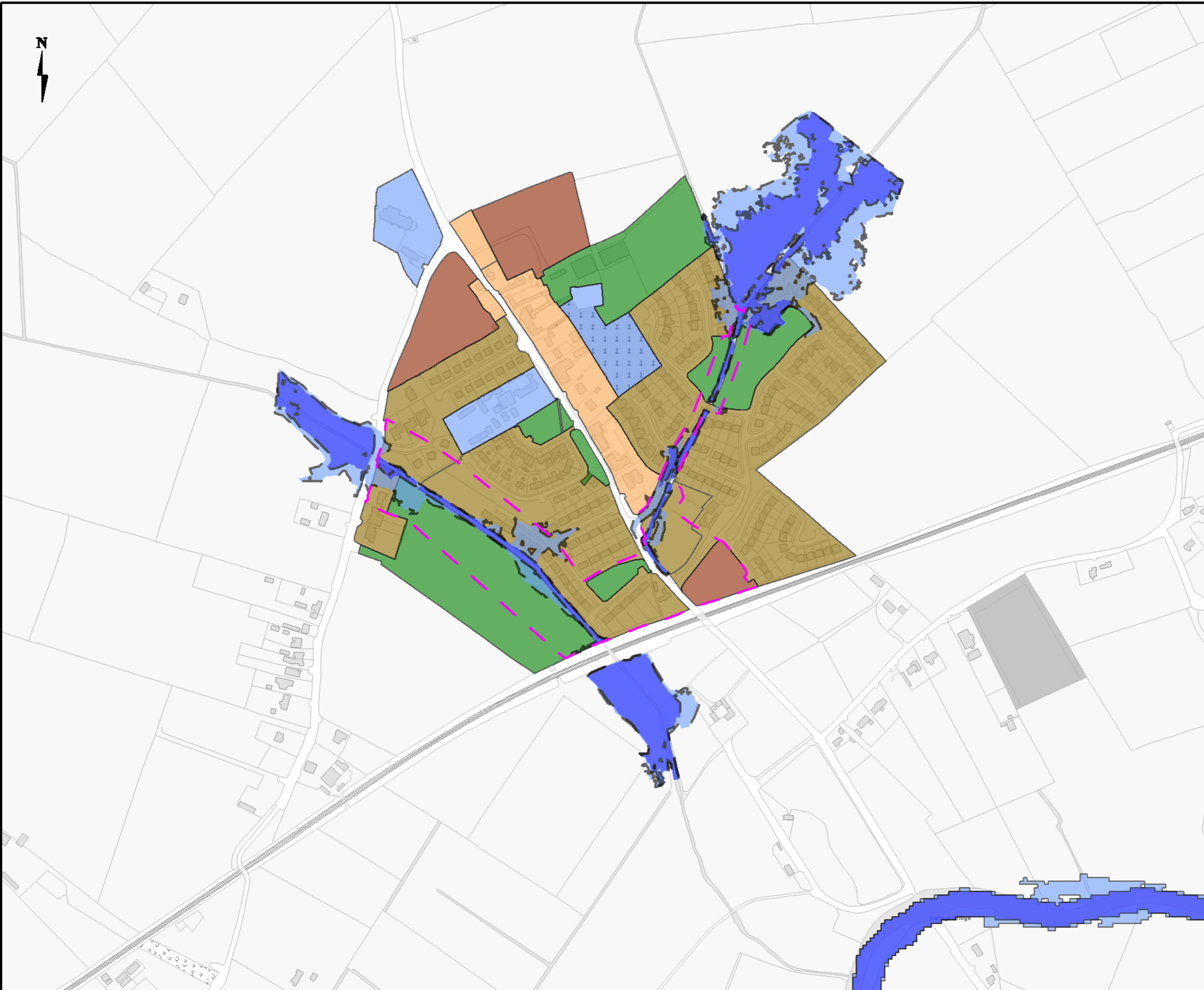
West Pier Business Campus,
Dun Laoghaire,
Co. Dublin
Ireland
T +353 (0)1 4882900
F +353 (0)1 462 0814
E ireland@rpsgroup.com
W rpsgroup.com/ireland

Issue Details

Drawn by: RK	Project No. MDW0710
Checked by: BT	File Ref. MDW0710Mi0027F01
Approved by: SK	Drawing No. Mi0027
Scale: 1:5,000 @ A3	Rev. F01
Date: 13/09/2016	

Notes

1. This drawing is the property of RPS Group Ltd. It is a confidential document and must not be copied, used, or its contents divulged without prior written consent.
2. Ordnance Survey Ireland Licence EN 0005016 ©Copyright Government of Ireland.



Legend

- Flood Zone A - 1 % AEP Flood Extent
(1 in 100 chance in any given year)
- Flood Zone B - 0.1% AEP Flood Extent
(1 in 1000 chance in any given year)
- Indicative Flood Extents
- Defended Area
- Flood Risk Assessment
- County Boundary

Client **Kildare County Council**

Project **Strategic Flood Risk Assessment**

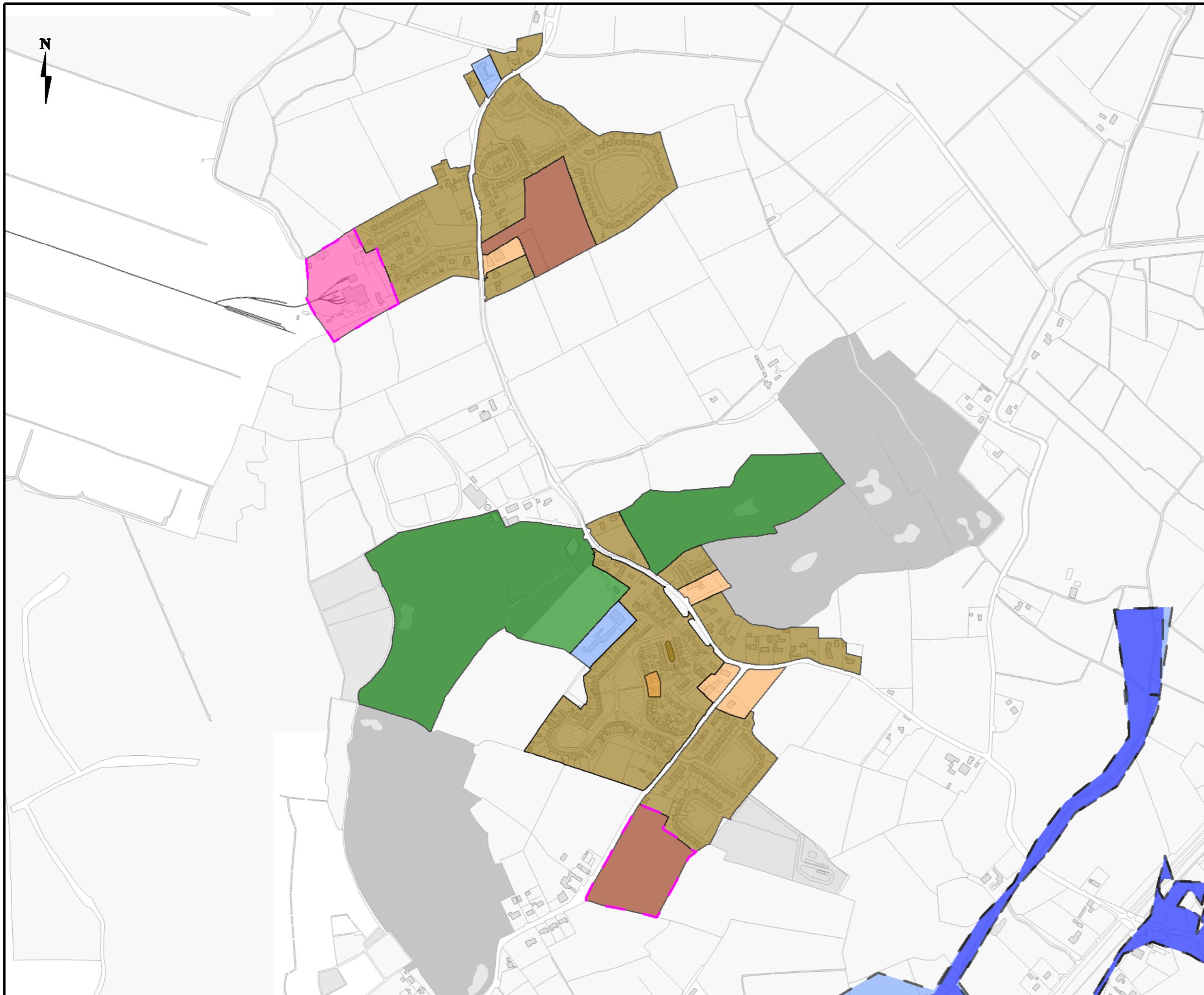
Title **Caragh**

RPS[®]
 West Pier Business Campus,
 Dun Laoghaire,
 Co. Dublin
 Ireland
 T +353 (0)1 4882900
 F +353 (0)1 462 0814
 E ireland@rpsgroup.com
 W rpsgroup.com/ireland

Issue Details			
Drawn by:	RK	Project No.	MDW0710
Checked by:	BT	File Ref.	MDW0710Mi0028F01
Approved by:	SK	Drawing No.	Rev.
Scale:	1:5,000 @ A3	Mi0028	F01
Date:	13/09/2016		

Notes

1. This drawing is the property of RPS Group Ltd. It is a confidential document and must not be copied, used, or its contents divulged without prior written consent.
2. Ordnance Survey Ireland Licence EN 0005016 ©Copyright Government of Ireland.



Legend

- Flood Zone A - 1 % AEP Flood Extent
 (1 in 100 chance in any given year)
- Flood Zone B - 0.1% AEP Flood Extent
 (1 in 1000 chance in any given year)
- Indicative Flood Extents
- Defended Area
- Flood Risk Assessment
- County Boundary

Client **Kildare County Council**

Project **Strategic Flood Risk Assessment**

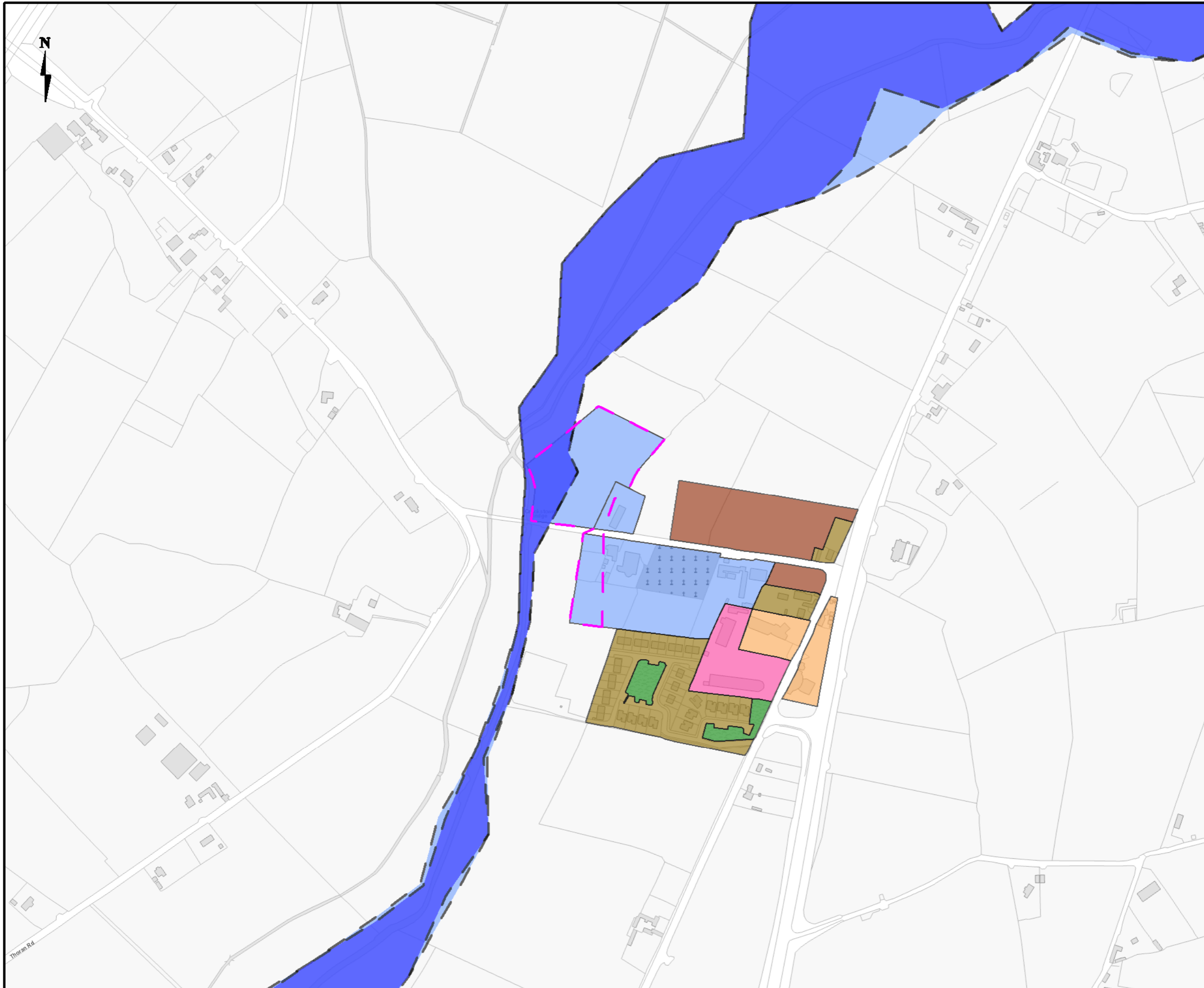
Title **Coill Dubh / Cooleragh**

RPS West Pier Business Campus,
 Dun Laoghaire,
 Co. Dublin
 Ireland
 T +353 (0)1 4882900
 F +353 (0)1 462 0814
 E ireland@rpsgroup.com
 W rpsgroup.com/ireland

Issue Details			
Drawn by:	RK	Project No.	MDW0710
Checked by:	BT	File Ref.	MDW0710Mi0029F01
Approved by:	SK	Drawing No.	Rev.
Scale:	1:7,500 @ A3	Mi0029	F01
Date:	13/09/2016		

Notes

1. This drawing is the property of RPS Group Ltd. It is a confidential document and must not be copied, used, or its contents divulged without prior written consent.
2. Ordnance Survey Ireland Licence EN 0005016 ©Copyright Government of Ireland.



Legend

- Flood Zone A - 1 % AEP Flood Extent
(1 in 100 chance in any given year)
- Flood Zone B - 0.1% AEP Flood Extent
(1 in 1000 chance in any given year)
- Indicative Flood Extents
- Defended Area
- Flood Risk Assessment
- County Boundary

Client **Kildare County Council**

Project **Strategic Flood Risk Assessment**

Title **Crookstown**

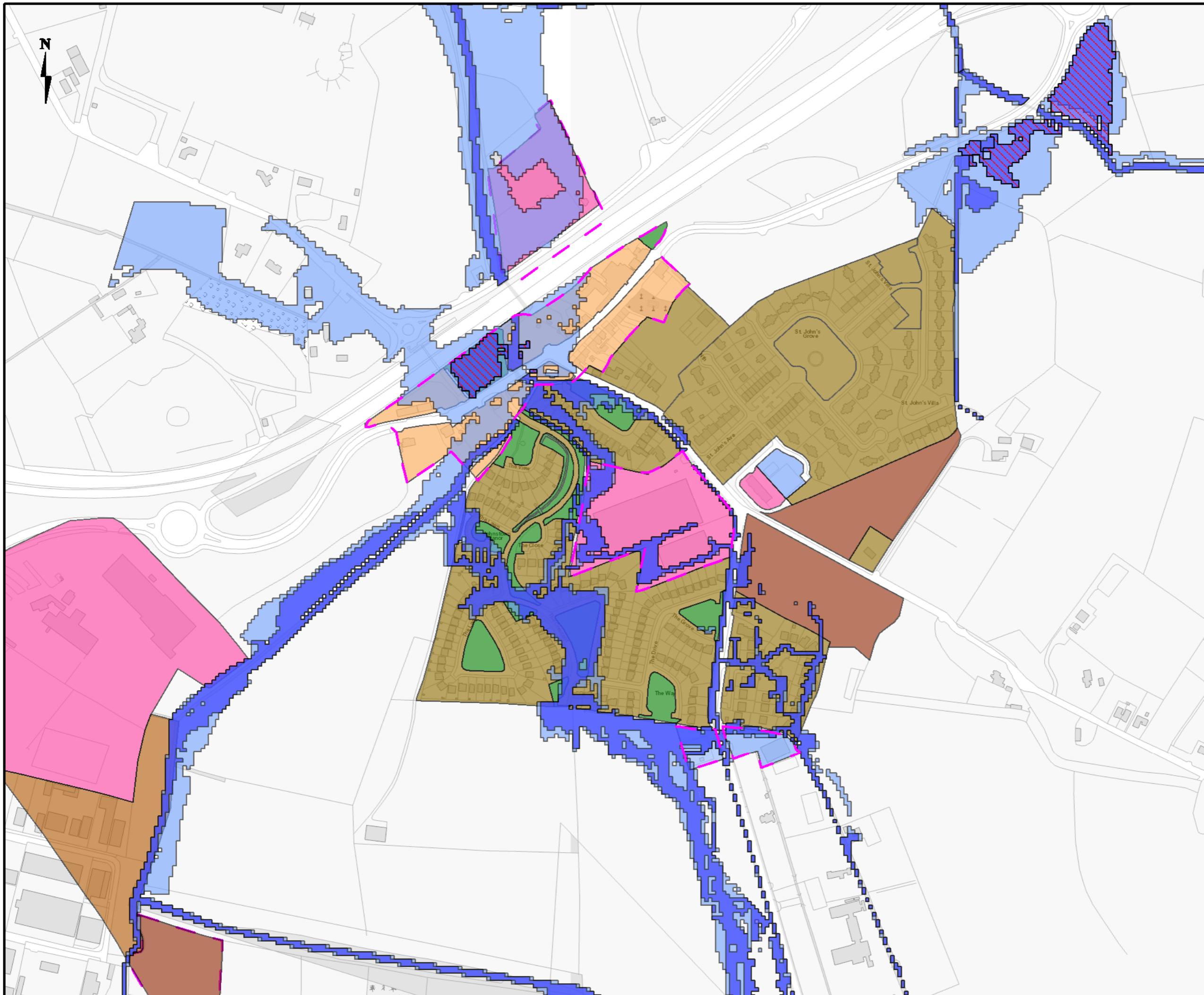
RPS West Pier Business Campus,
Dun Laoghaire,
Co. Dublin
Ireland
T +353 (0)1 4882900
F +353 (0)1 462 0814
E ireland@rpsgroup.com
W rpsgroup.com/ireland

Issue Details			
Drawn by:	RK	Project No.	MDW0710
Checked by:	BT	File Ref.	MDW0710Mi0030F01
Approved by:	SK	Drawing No.	Rev.
Scale:	1:5,000 @ A3	Mi0030	F01
Date:	13/09/2016		

Notes

1. This drawing is the property of RPS Group Ltd. It is a confidential document and must not be copied, used, or its contents divulged without prior written consent.
2. Ordnance Survey Ireland Licence EN0005016 ©Copyright Government of Ireland.

Thoran Rd.



Legend

- Flood Zone A - 1 % AEP Flood Extent
 (1 in 100 chance in any given year)
- Flood Zone B - 0.1% AEP Flood Extent
 (1 in 1000 chance in any given year)
- Indicative Flood Extents
- Defended Area
- Flood Risk Assessment
- County Boundary

Client **Kildare County Council**

Project **Strategic Flood Risk Assessment**

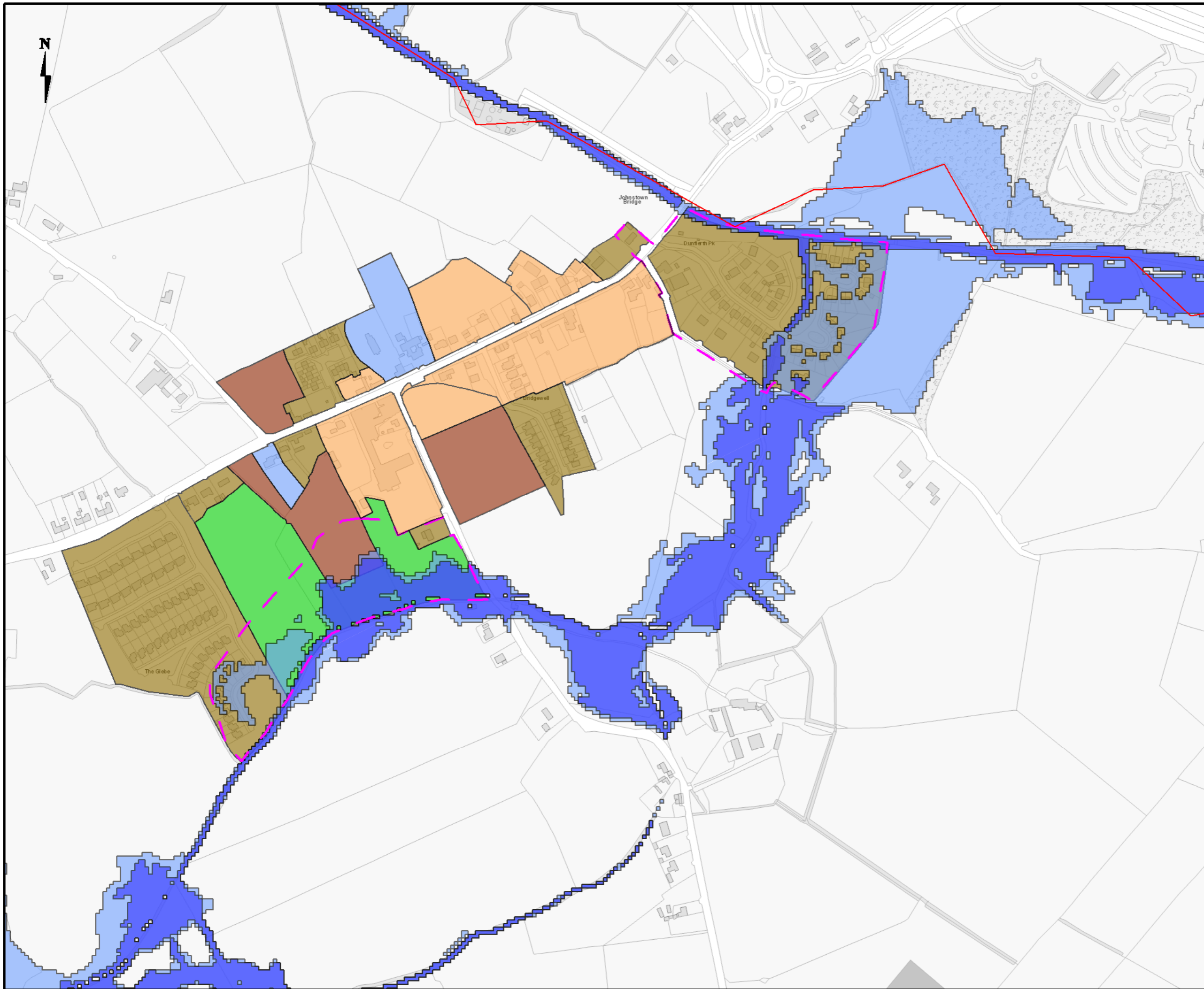
Title **Johnstown**

RPS West Pier Business Campus,
 Dun Laoghaire,
 Co. Dublin
 Ireland
 T +353 (0)1 4882900
 F +353 (0)1 462 0814
 E ireland@rpsgroup.com
 W rpsgroup.com/ireland

Issue Details			
Drawn by:	RK	Project No.	MDW0710
Checked by:	BT	File Ref.	MDW0710Mi0031F01
Approved by:	SK	Drawing No.	Mi0031
Scale:	1:2,500 @ A3	Rev.	F01
Date:	13/09/2016		

Notes

1. This drawing is the property of RPS Group Ltd. It is a confidential document and must not be copied, used, or its contents divulged without prior written consent.
2. Ordnance Survey Ireland Licence EN0005016 ©Copyright Government of Ireland.



Legend

- Flood Zone A - 1 % AEP Flood Extent
(1 in 100 chance in any given year)
- Flood Zone B - 0.1% AEP Flood Extent
(1 in 1000 chance in any given year)
- Indicative Flood Extents
- Defended Area
- Flood Risk Assessment
- County Boundary

Client **Kildare County Council**



Project **Strategic Flood Risk Assessment**

Title **Johnstown Bridge**



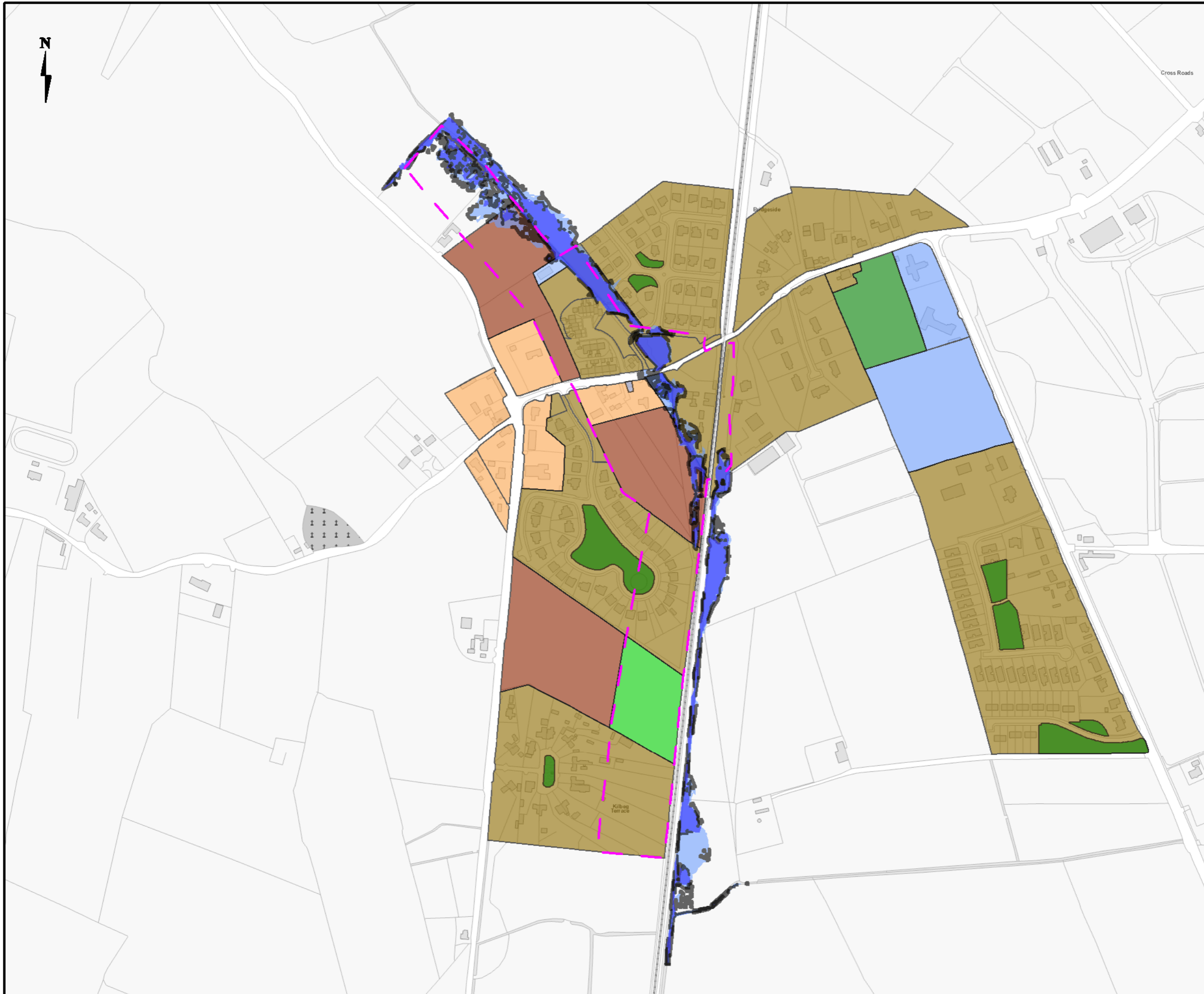
West Pier Business Campus,
Dun Laoghaire,
Co. Dublin
Ireland
T +353 (0)1 4882900
F +353 (0)1 462 0814
E ireland@rpsgroup.com
W rpsgroup.com/ireland

Issue Details

Drawn by: RK	Project No. MDW0710
Checked by: BT	File Ref. MDW0710Mi0032F01
Approved by: SK	
Scale: 1:5,000 @ A3	Drawing No. Mi0032
Date: 13/09/2016	Rev. F01

Notes

1. This drawing is the property of RPS Group Ltd. It is a confidential document and must not be copied, used, or its contents divulged without prior written consent.
2. Ordnance Survey Ireland Licence EN 0005016 ©Copyright Government of Ireland.



Legend

- Flood Zone A - 1 % AEP Flood Extent
(1 in 100 chance in any given year)
- Flood Zone B - 0.1% AEP Flood Extent
(1 in 1000 chance in any given year)
- Indicative Flood Extents
- Defended Area
- Flood Risk Assessment
- County Boundary

Client **Kildare County Council**

Project **Strategic Flood Risk Assessment**

Title **Kildangan**

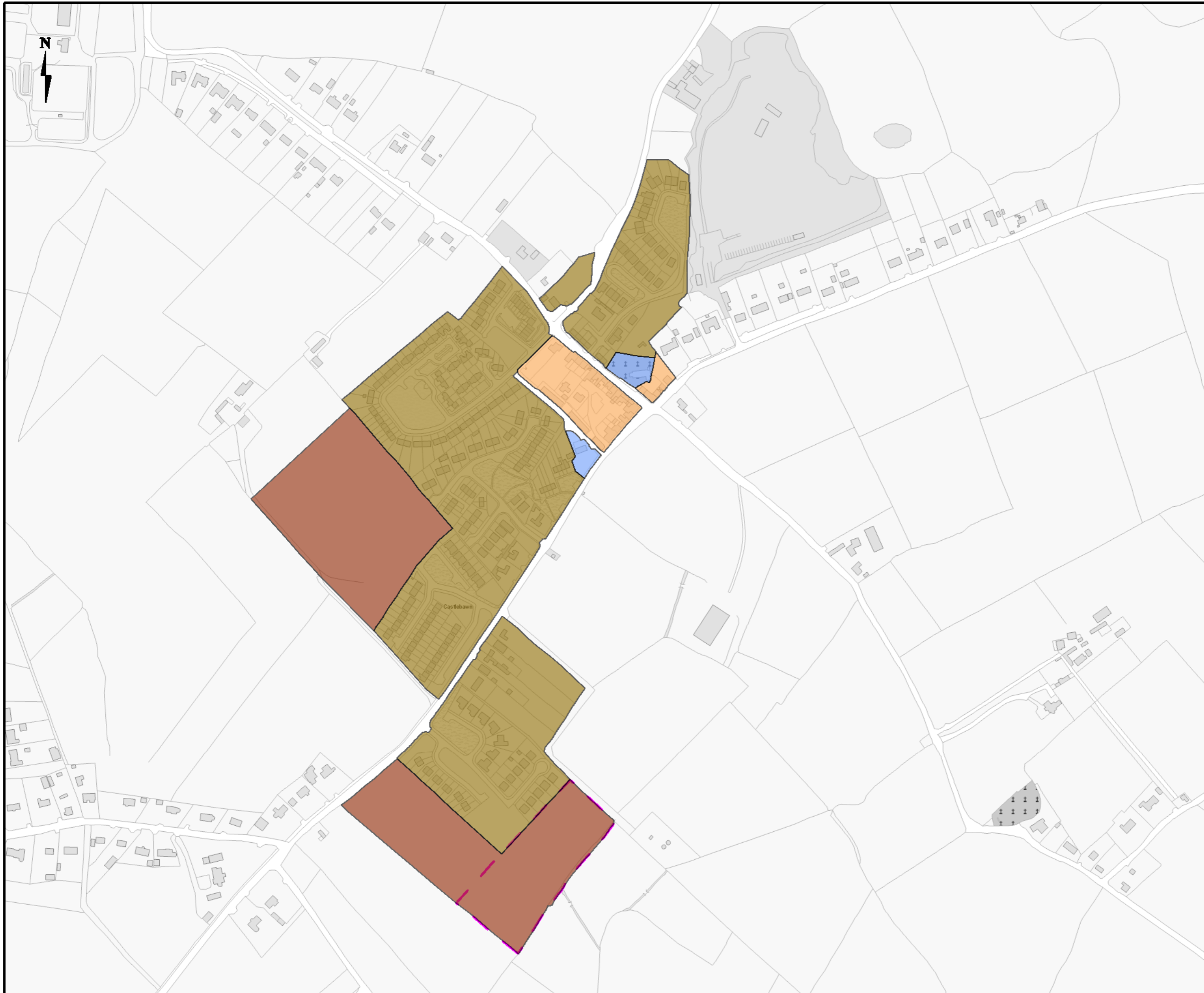
RPS West Pier Business Campus,
Dun Laoghaire,
Co. Dublin
Ireland

T +353 (0)1 4882900
F +353 (0)1 462 0814
E ireland@rpsgroup.com
W rpsgroup.com/ireland

Issue Details			
Drawn by:	RK	Project No.	MDW0710
Checked by:	BT	File Ref.	MDW0710Mi0033F01
Approved by:	SK	Drawing No.	Rev.
Scale:	1:5,000 @ A3	Mi0033	F01
Date:	13/09/2016		

Notes

- This drawing is the property of RPS Group Ltd. It is a confidential document and must not be copied, used, or its contents divulged without prior written consent.
- Ordnance Survey Ireland Licence EN0005016 ©Copyright Government of Ireland.



Legend

- Flood Zone A - 1 % AEP Flood Extent
(1 in 100 chance in any given year)
- Flood Zone B - 0.1% AEP Flood Extent
(1 in 1000 chance in any given year)
- Indicative Flood Extents
- Defended Area
- Flood Risk Assessment
- County Boundary

Client **Kildare County Council**



Project **Strategic Flood Risk Assessment**

Title **Kilmeague**



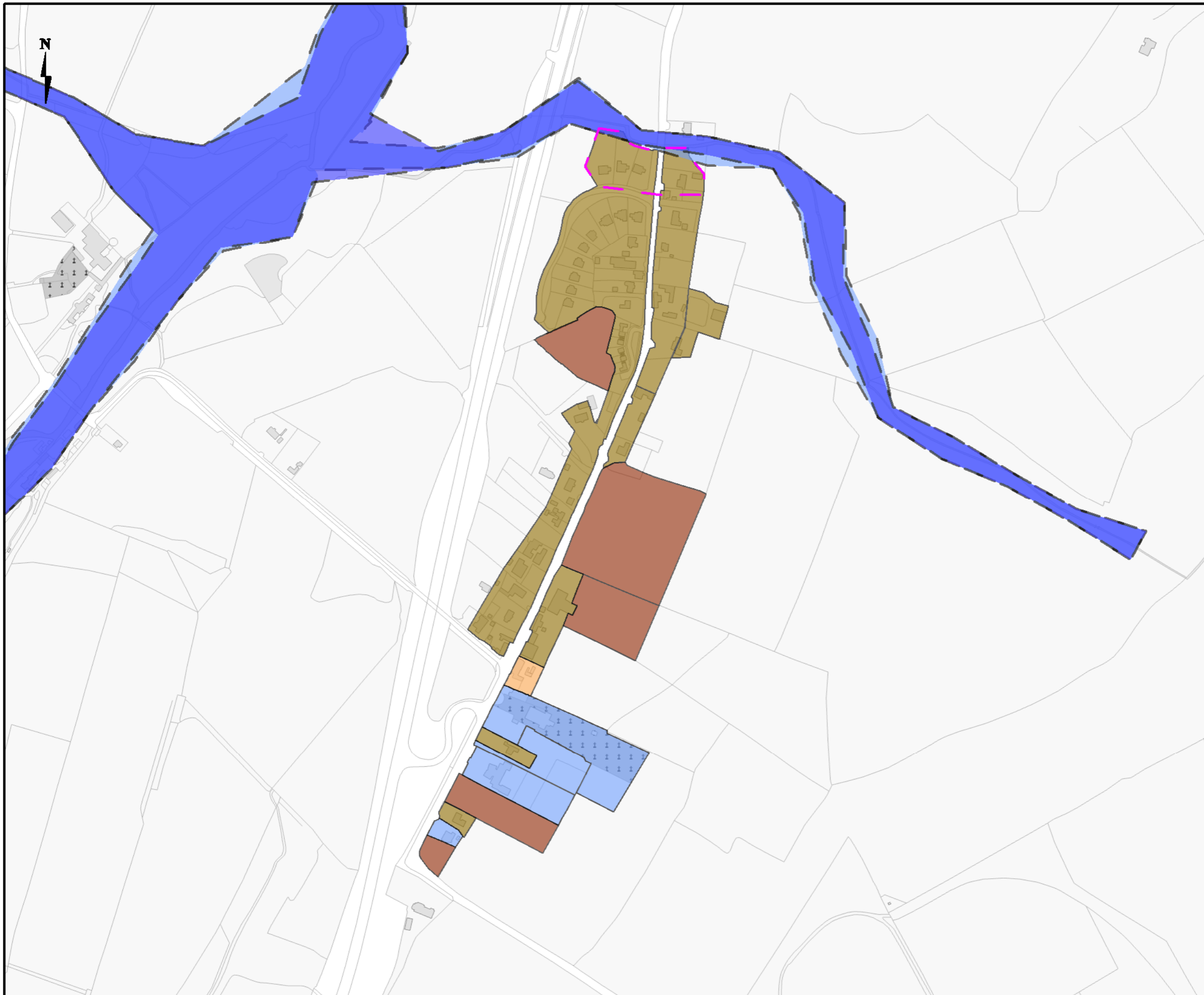
West Pier Business Campus,
Dun Laoghaire,
Co. Dublin
Ireland
T +353 (0)1 4882900
F +353 (0)1 462 0814
E ireland@rpsgroup.com
W rpsgroup.com/ireland

Issue Details

Drawn by: RK	Project No. MDW0710
Checked by: BT	File Ref. MDW0710Mi0034F01
Approved by: SK	
Scale: 1:2,500 @ A3	Drawing No. Mi0034
Date: 13/09/2016	Rev. F01

Notes

1. This drawing is the property of RPS Group Ltd. It is a confidential document and must not be copied, used, or its contents divulged without prior written consent.
2. Ordnance Survey Ireland Licence EN 0005016 ©Copyright Government of Ireland.



Legend

- Flood Zone A - 1 % AEP Flood Extent
(1 in 100 chance in any given year)
- Flood Zone B - 0.1% AEP Flood Extent
(1 in 1000 chance in any given year)
- Indicative Flood Extents
- Defended Area
- Flood Risk Assessment
- County Boundary

Client
**Kildare
County
Council**



Project
**Strategic Flood
Risk Assessment**

Title
Moone

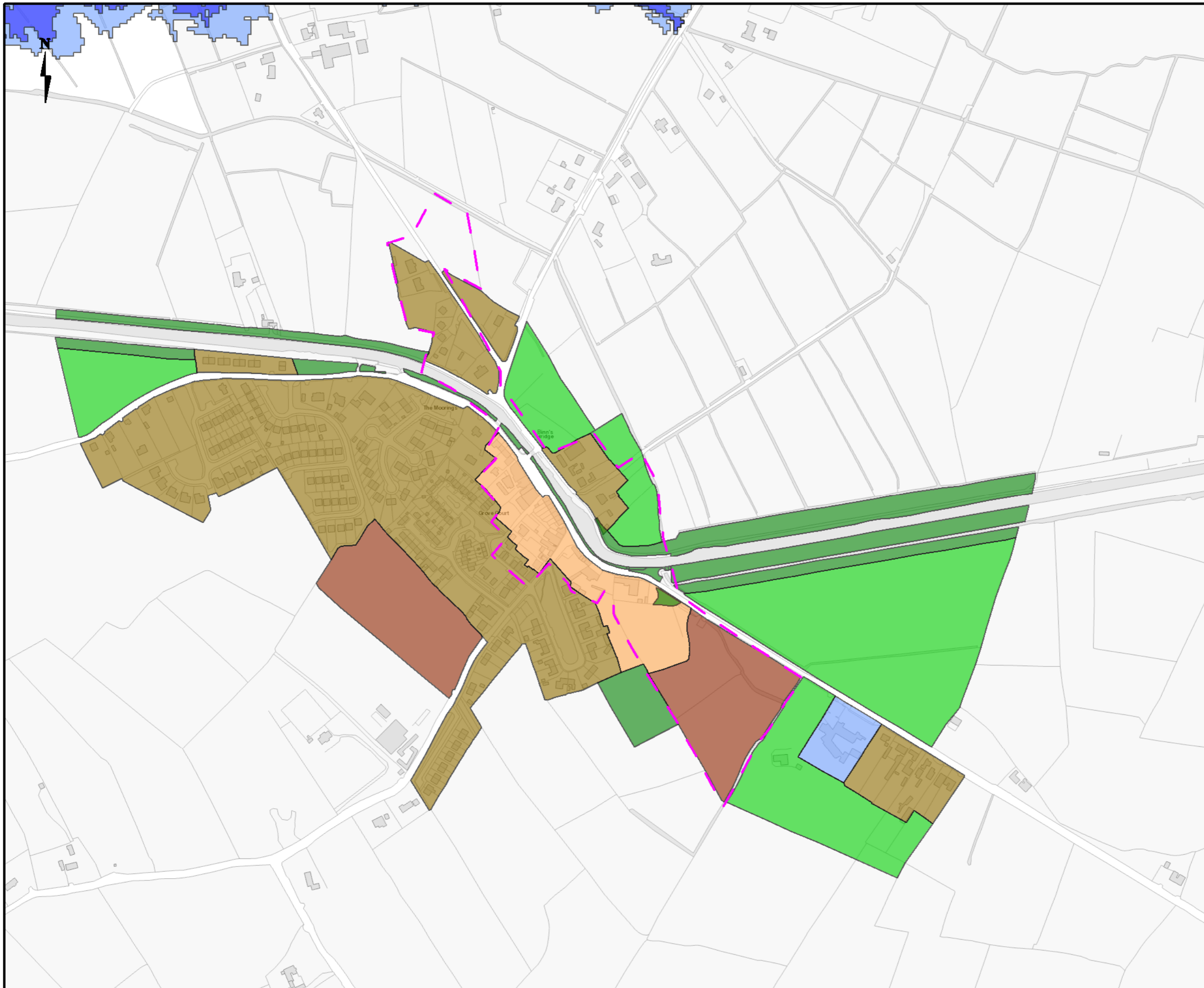


West Pier Business Campus,
Dun Laoghaire,
Co. Dublin
Ireland
T +353 (0)1 4882900
F +353 (0)1 462 0814
E ireland@rpsgroup.com
W rpsgroup.com/ireland

Issue Details			
Drawn by:	RK	Project No.	MDW0710
Checked by:	BT	File Ref.	MDW0710Mi0035F01
Approved by:	SK	Drawing No.	Rev.
Scale:	1:5,000 @ A3	Mi0035	F01
Date:	13/09/2016		

Notes

- This drawing is the property of RPS Group Ltd. It is a confidential document and must not be copied, used, or its contents divulged without prior written consent.
- Ordnance Survey Ireland Licence EN 0005016 ©Copyright Government of Ireland.



Legend

- Flood Zone A - 1 % AEP Flood Extent
(1 in 100 chance in any given year)
- Flood Zone B - 0.1% AEP Flood Extent
(1 in 1000 chance in any given year)
- Indicative Flood Extents
- Defended Area
- Flood Risk Assessment
- County Boundary

Client **Kildare County Council**



Project **Strategic Flood Risk Assessment**

Title **Robertstown**

RPS

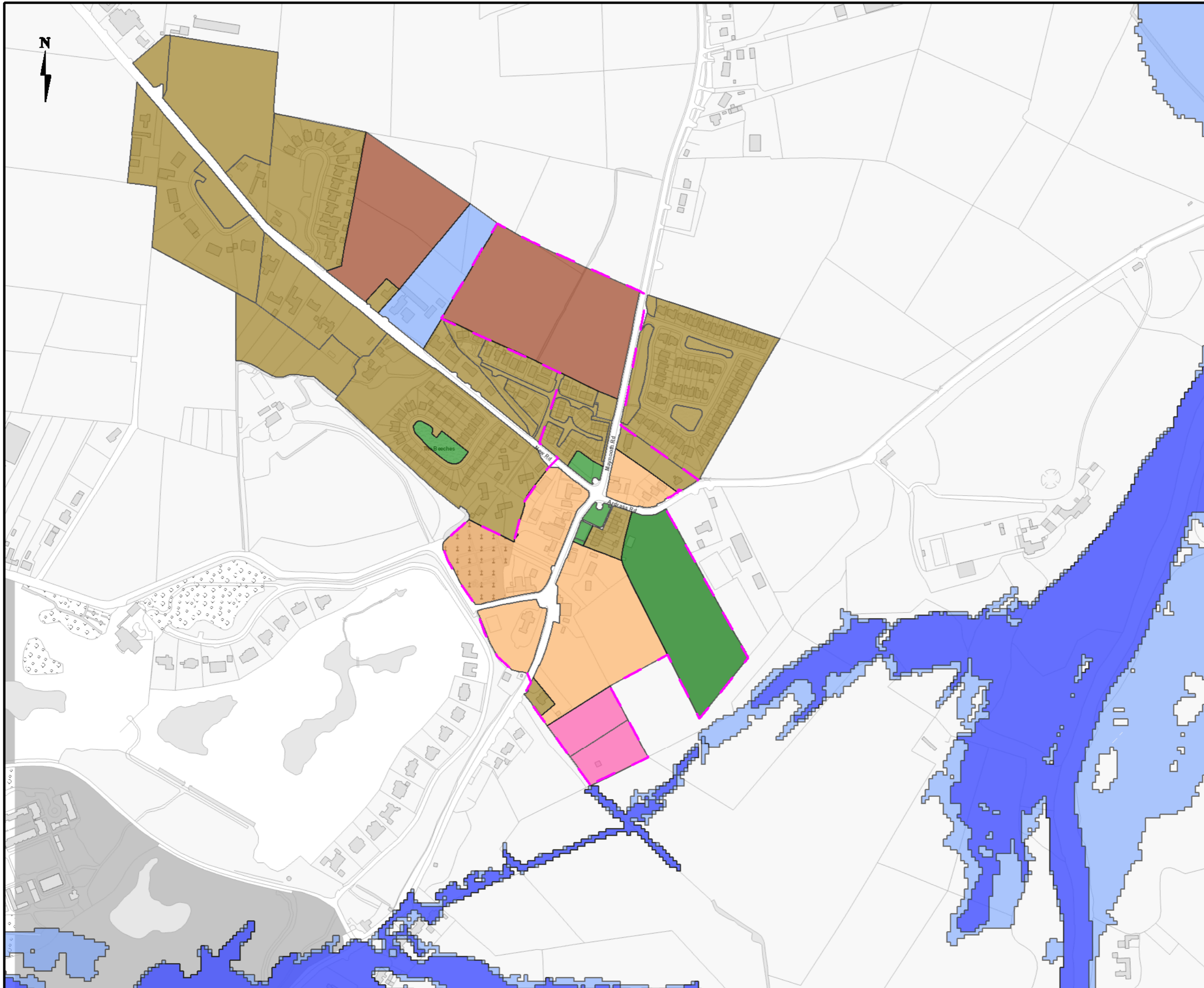
West Pier Business Campus,
Dun Laoghaire,
Co. Dublin
Ireland

T +353 (0)1 4882900
F +353 (0)1 462 0814
E ireland@rpsgroup.com
W rpsgroup.com/ireland

Issue Details			
Drawn by:	RK	Project No.:	MDW0710
Checked by:	BT	File Ref.:	MDW0710Mi0036F01
Approved by:	SK	Drawing No.:	Mi0036
Scale:	1:5,000 @ A3	Rev.:	F01
Date:	13/09/2016		

Notes

1. This drawing is the property of RPS Group Ltd. It is a confidential document and must not be copied, used, or its contents divulged without prior written consent.
2. Ordnance Survey Ireland Licence EN0005016 ©Copyright Government of Ireland.



Legend

- Flood Zone A - 1 % AEP Flood Extent
(1 in 100 chance in any given year)
- Flood Zone B - 0.1% AEP Flood Extent
(1 in 1000 chance in any given year)
- Indicative Flood Extents
- Defended Area
- Flood Risk Assessment
- County Boundary

Client **Kildare County Council**



Project **Strategic Flood Risk Assessment**

Title **Straffan**



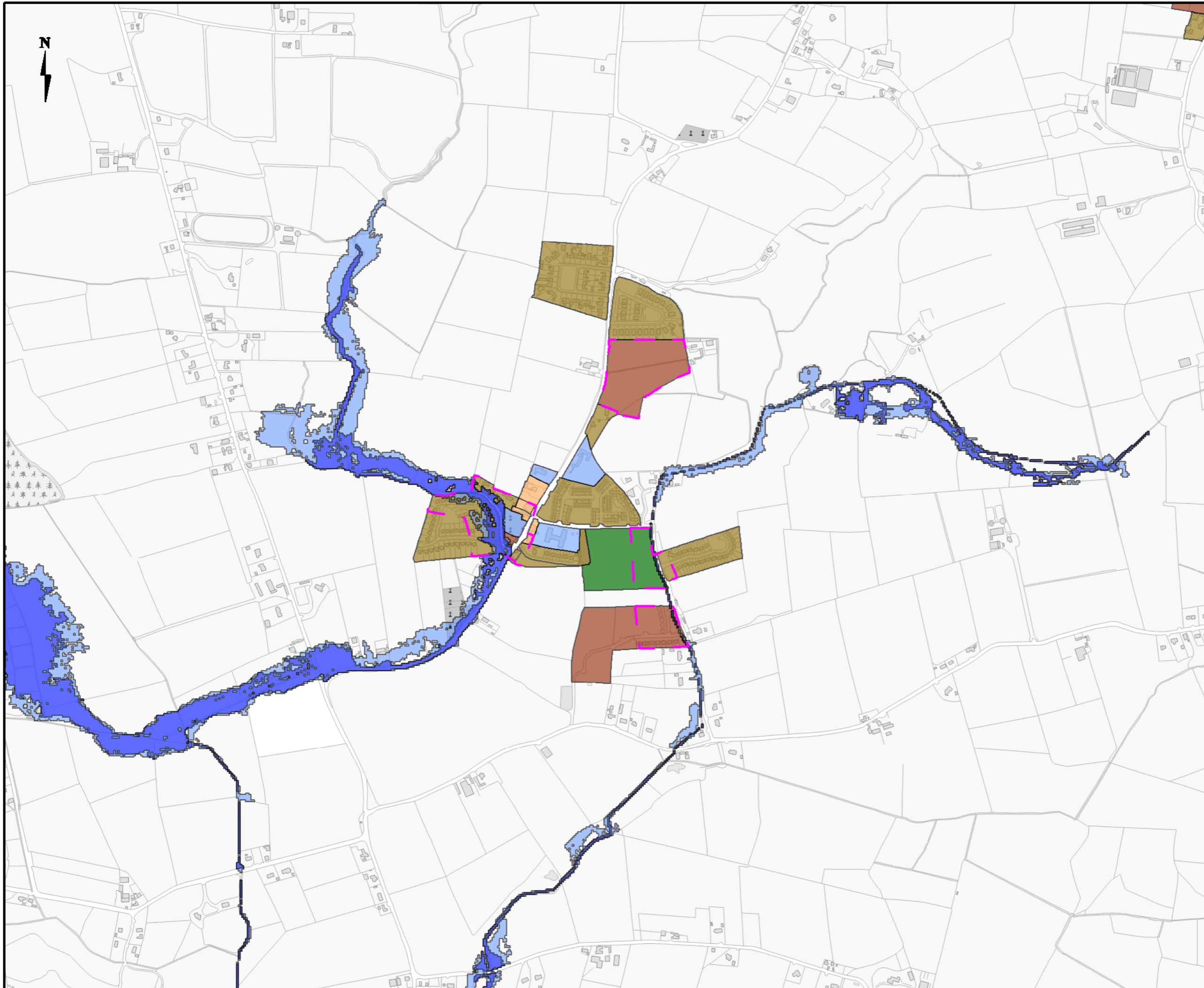
West Pier Business Campus,
Dun Laoghaire,
Co. Dublin
Ireland
T +353 (0)1 4882900
F +353 (0)1 462 0814
E ireland@rpsgroup.com
W rpsgroup.com/ireland

Issue Details

Drawn by: RK	Project No. MDW0710
Checked by: BT	File Ref. MDW0710Mi0037F01
Approved by: SK	Drawing No. Mi0037
Scale: 1:5,000 @ A3	Rev. F01
Date: 13/09/2016	

Notes

1. This drawing is the property of RPS Group Ltd. It is a confidential document and must not be copied, used, or its contents divulged without prior written consent.
2. Ordnance Survey Ireland Licence EN0005016 ©Copyright Government of Ireland.



Legend

- Flood Zone A - 1 % AEP Flood Extent
(1 in 100 chance in any given year)
- Flood Zone B - 0.1% AEP Flood Extent
(1 in 1000 chance in any given year)
- Indicative Flood Extents
- Defended Area
- Flood Risk Assessment
- County Boundary

Client **Kildare County Council**

Project **Strategic Flood Risk Assessment**

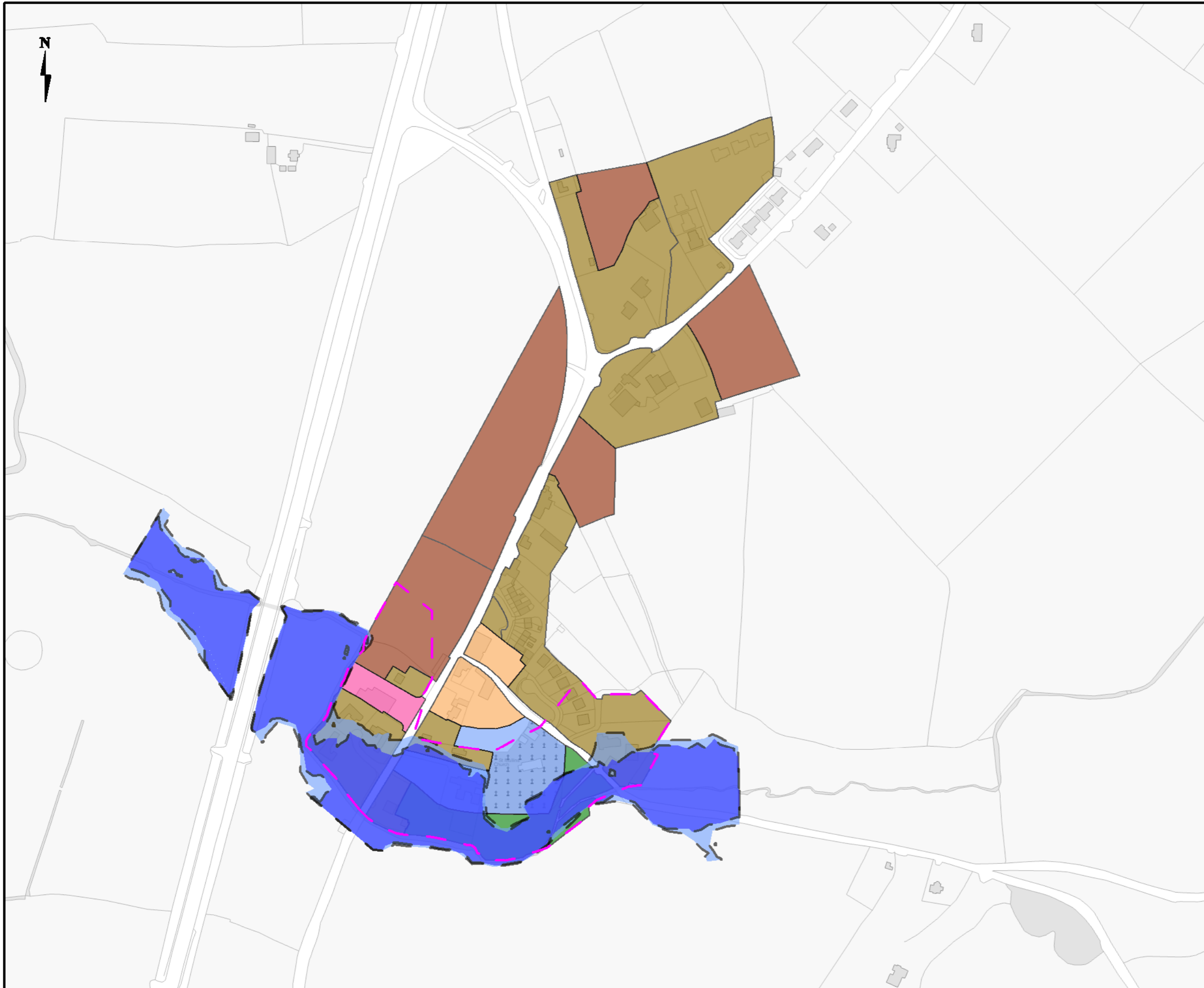
Title **Suncroft**

RPS West Pier Business Campus,
Dun Laoghaire,
Co. Dublin
Ireland
T +353 (0)1 4882900
F +353 (0)1 462 0814
E ireland@rpsgroup.com
W rpsgroup.com/ireland

Issue Details			
Drawn by:	RK	Project No.	MDW0710
Checked by:	BT	File Ref.	MDW0710Mi0038F01
Approved by:	SK	Drawing No.	Rev.
Scale:	1:5,000 @ A3	Mi0038	F01
Date:	13/09/2016		

Notes

1. This drawing is the property of RPS Group Ltd. It is a confidential document and must not be copied, used, or its contents divulged without prior written consent.
2. Ordnance Survey Ireland Licence EN 0005016 ©Copyright Government of Ireland.



Legend

- Flood Zone A - 1 % AEP Flood Extent
(1 in 100 chance in any given year)
- Flood Zone B - 0.1% AEP Flood Extent
(1 in 1000 chance in any given year)
- Indicative Flood Extents
- Defended Area
- Flood Risk Assessment
- County Boundary

Client **Kildare County Council**

Project **Strategic Flood Risk Assessment**

Title **Timolin**

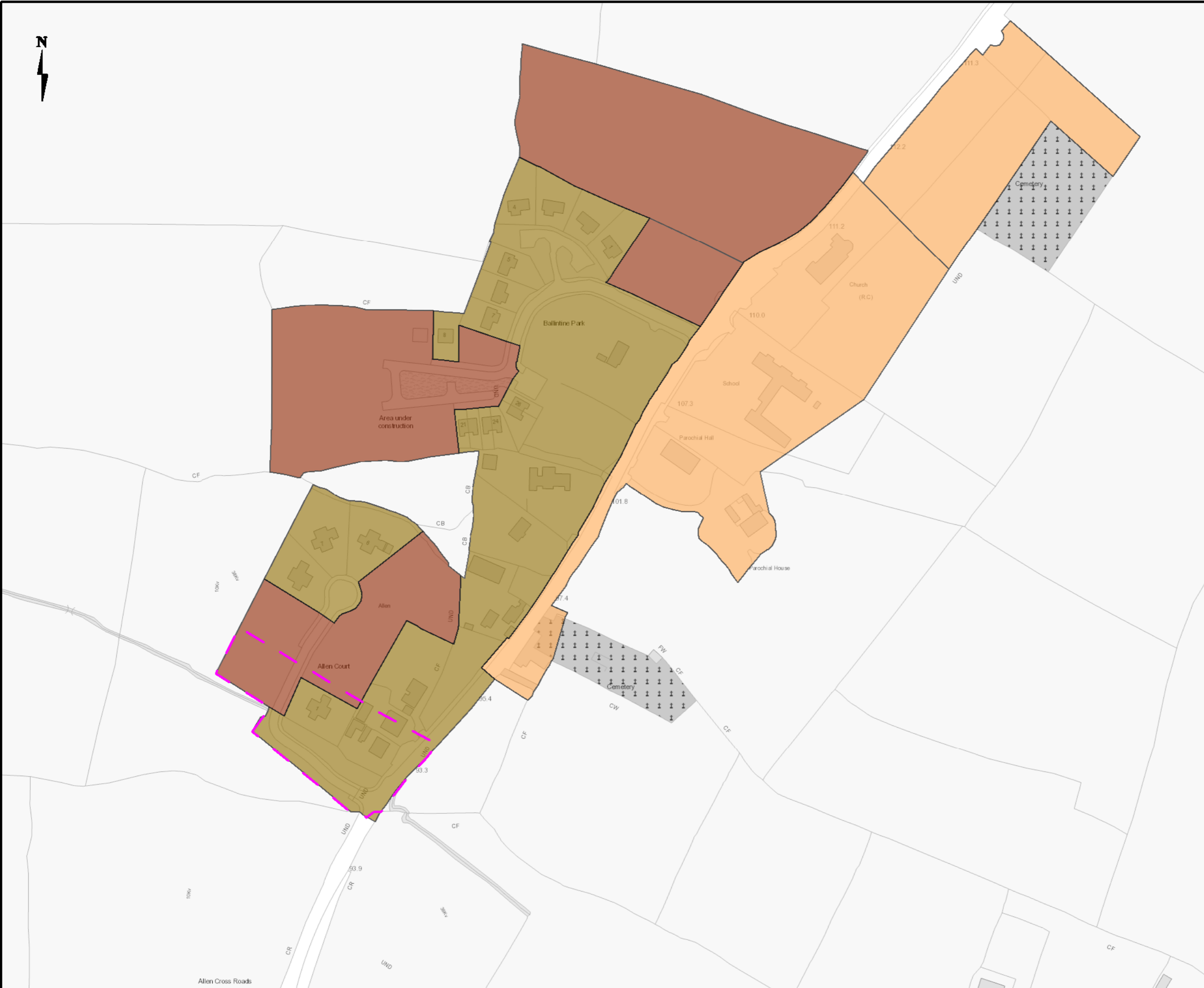


West Pier Business Campus,
Dun Laoghaire,
Co. Dublin
Ireland
T +353 (0)1 4882900
F +353 (0)1 462 0814
E ireland@rpsgroup.com
W rpsgroup.com/ireland

Issue Details			
Drawn by:	RK	Project No.	MDW0710
Checked by:	BT	File Ref.	MDW0710Mi0039F01
Approved by:	SK	Drawing No.	Rev.
Scale:	1:4,000 @ A3	Mi0039	F01
Date:	13/09/2016		

Notes

1. This drawing is the property of RPS Group Ltd. It is a confidential document and must not be copied, used, or its contents divulged without prior written consent.
2. Ordnance Survey Ireland Licence EN 0005016 ©Copyright Government of Ireland.



Legend

- Flood Zone A - 1 % AEP Flood Extent
(1 in 100 chance in any given year)
- Flood Zone B - 0.1% AEP Flood Extent
(1 in 1000 chance in any given year)
- Indicative Flood Extents
- Defended Area
- Flood Risk Assessment
- County Boundary

Client **Kildare County Council**



Project **Strategic Flood Risk Assessment**

Title **Allen**



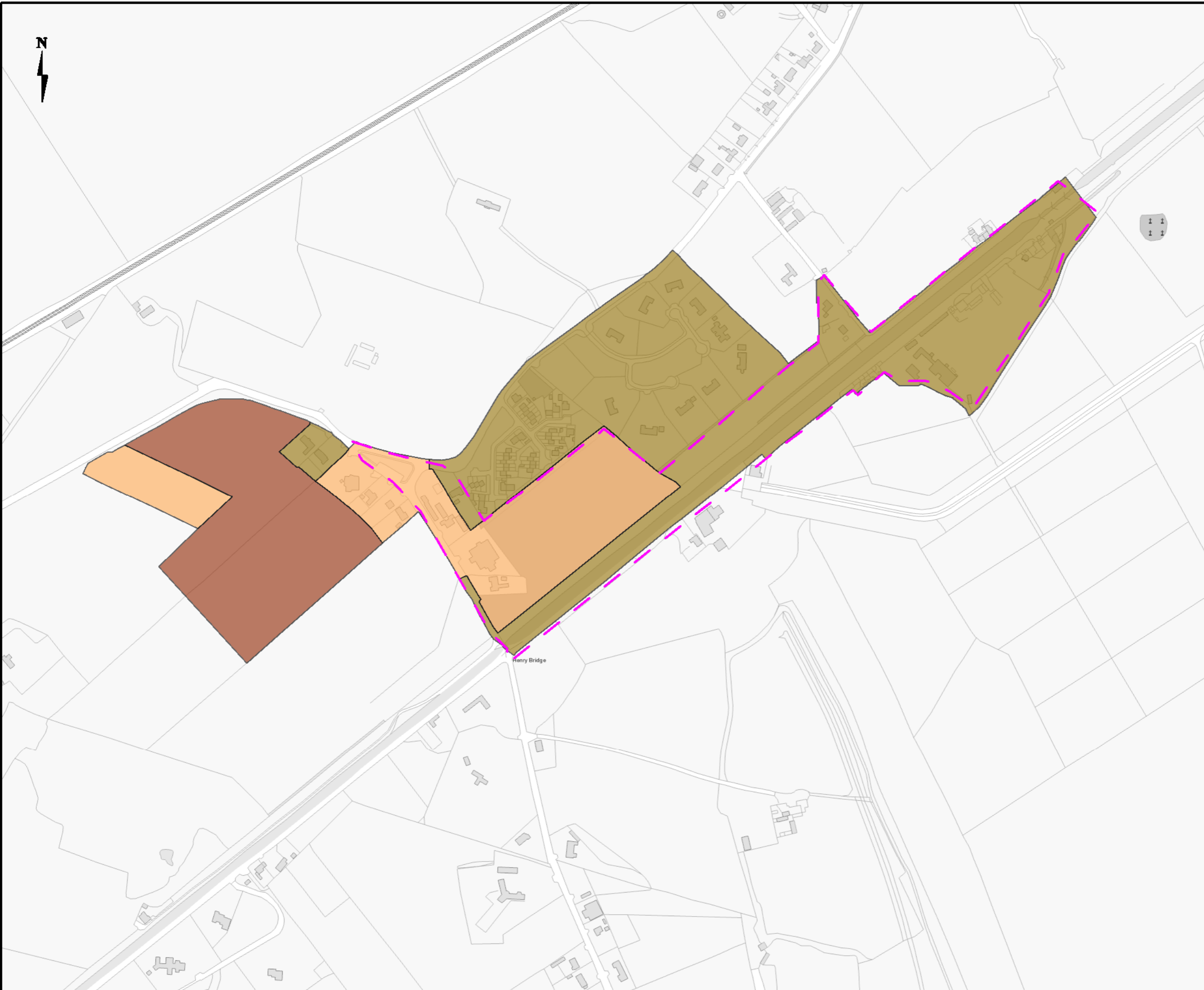
West Pier Business Campus,
Dun Laoghaire,
Co. Dublin
Ireland
T +353 (0)1 4882900
F +353 (0)1 462 0814
E ireland@rpsgroup.com
W rpsgroup.com/ireland

Issue Details

Drawn by: RK	Project No. MDW0710
Checked by: BT	File Ref. MDW0710Mi0040F01
Approved by: SK	
Scale: 1:2,500 @ A3	Drawing No. Mi0040
Date: 13/09/2016	Rev. F01

Notes

1. This drawing is the property of RPS Group Ltd. It is a confidential document and must not be copied, used, or its contents divulged without prior written consent.
2. Ordnance Survey Ireland Licence EN0005016 ©Copyright Government of Ireland.



Legend

- Flood Zone A - 1 % AEP Flood Extent
(1 in 100 chance in any given year)
- Flood Zone B - 0.1% AEP Flood Extent
(1 in 1000 chance in any given year)
- Indicative Flood Extents
- Defended Area
- Flood Risk Assessment
- County Boundary

Client **Kildare County Council**

Project **Strategic Flood Risk Assessment**

Title **Ardclough**

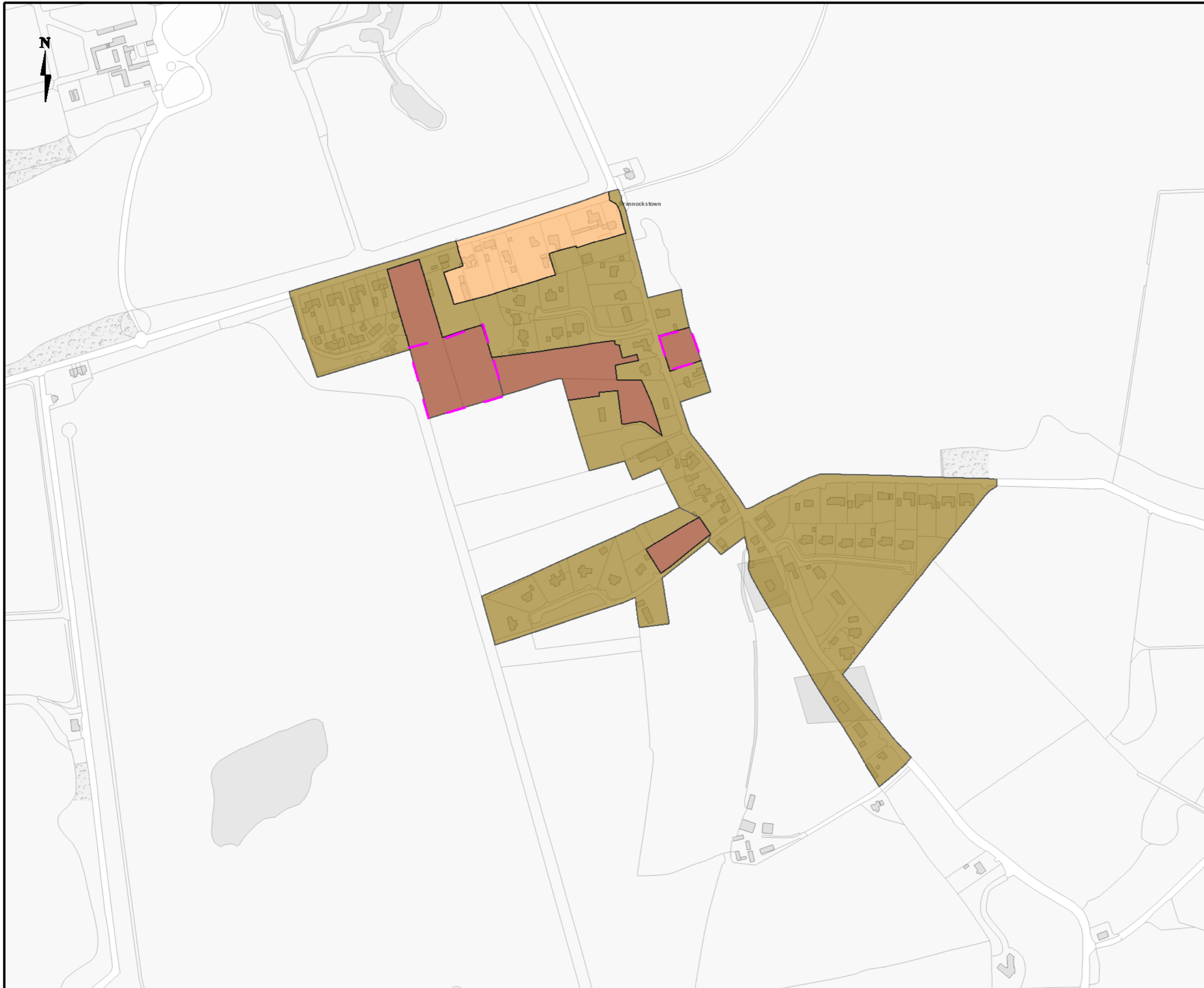
RPS West Pier Business Campus,
Dun Laoghaire,
Co. Dublin
Ireland

T +353 (0)1 4882900
F +353 (0)1 462 0814
E ireland@rpsgroup.com
W rpsgroup.com/ireland

Issue Details			
Drawn by:	RK	Project No.	MDW0710
Checked by:	BT	File Ref.	MDW0710Mi0041F01
Approved by:	SK	Drawing No.	Rev.
Scale:	1:5,000 @ A3	Mi0041	F01
Date:	13/09/2016		

Notes

1. This drawing is the property of RPS Group Ltd. It is a confidential document and must not be copied, used, or its contents divulged without prior written consent.
2. Ordnance Survey Ireland Licence EN 0005016 ©Copyright Government of Ireland.



Legend

- Flood Zone A - 1 % AEP Flood Extent
(1 in 100 chance in any given year)
- Flood Zone B - 0.1% AEP Flood Extent
(1 in 1000 chance in any given year)
- Indicative Flood Extents
- Defended Area
- Flood Risk Assessment
- County Boundary

Client **Kildare County Council**



Project **Strategic Flood Risk Assessment**

Title **Brannockstown**

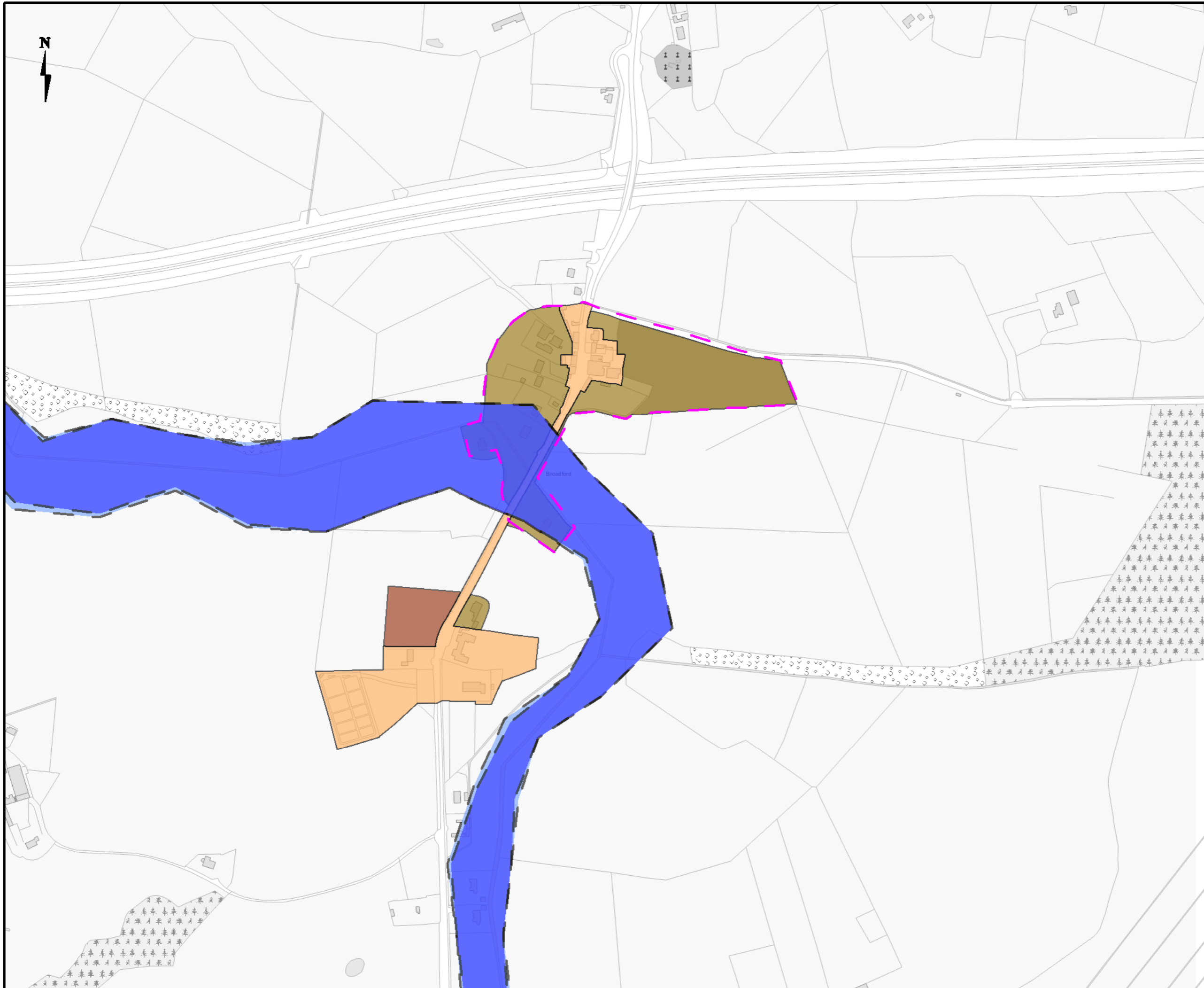
RPS West Pier Business Campus,
Dun Laoghaire,
Co. Dublin
Ireland

T +353 (0)1 4882900
F +353 (0)1 462 0814
E ireland@rpsgroup.com
W rpsgroup.com/ireland

Issue Details			
Drawn by:	RK	Project No.	MDW0710
Checked by:	BT	File Ref.	MDW0710Mi0042F01
Approved by:	SK	Drawing No.	Rev.
Scale:	1:5,000 @ A3	Mi0042	F01
Date:	13/09/2016		

Notes

1. This drawing is the property of RPS Group Ltd. It is a confidential document and must not be copied, used, or its contents divulged without prior written consent.
2. Ordnance Survey Ireland Licence EN 0005016 ©Copyright Government of Ireland.



Legend

- Flood Zone A - 1 % AEP Flood Extent
(1 in 100 chance in any given year)
- Flood Zone B - 0.1% AEP Flood Extent
(1 in 1000 chance in any given year)
- Indicative Flood Extents
- Defended Area
- Flood Risk Assessment
- County Boundary

Client
**Kildare
County
Council**



Project
**Strategic Flood
Risk Assessment**

Title
Broadford



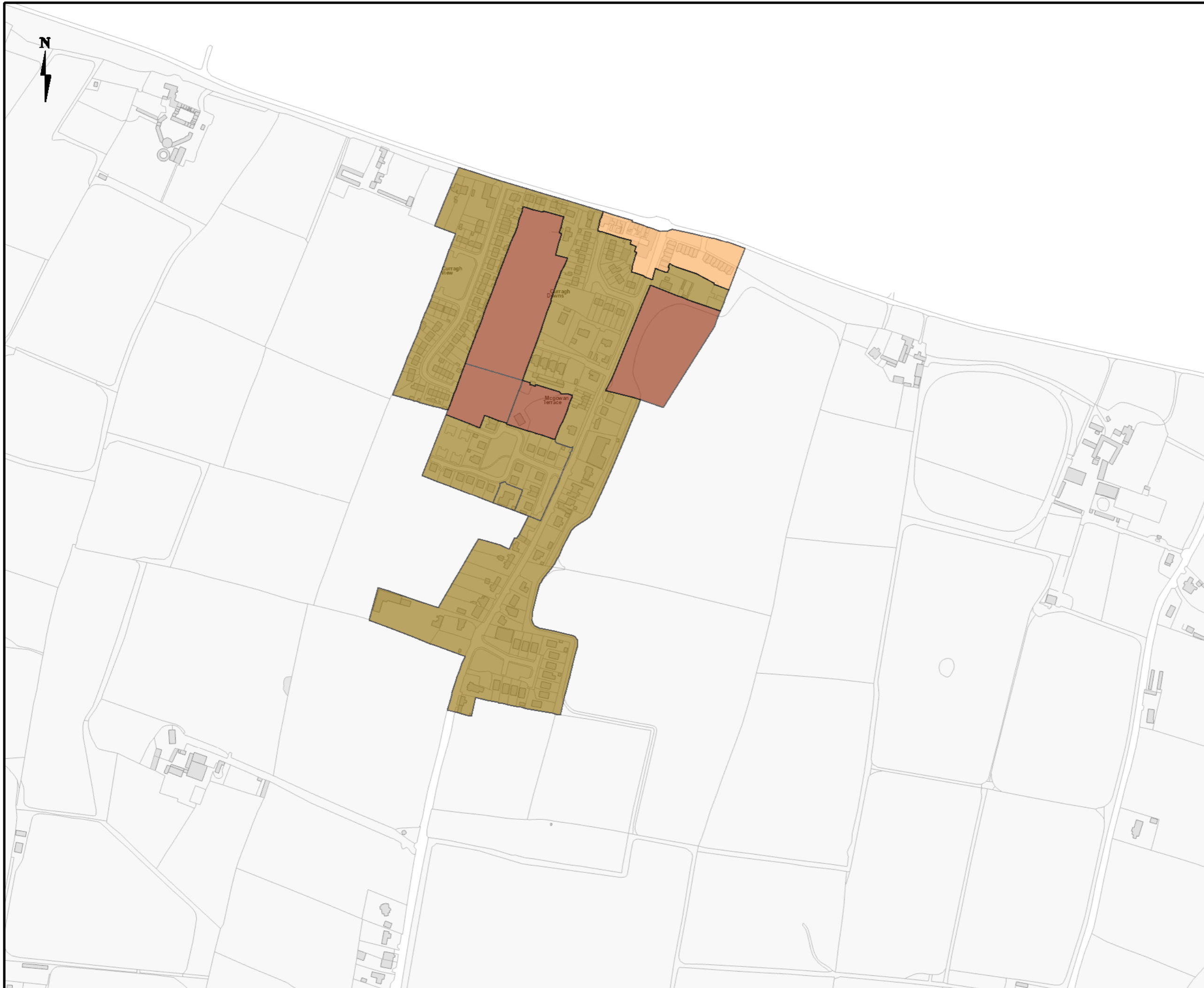
West Pier Business Campus,
Dun Laoghaire,
Co. Dublin
Ireland
T +353 (0)1 4882900
F +353 (0)1 462 0814
E ireland@rpsgroup.com
W rpsgroup.com/ireland

Issue Details

Drawn by: RK	Project No. MDW0710
Checked by: BT	File Ref. MDW0710Mi0043F01
Approved by: SK	
Scale: 1:5,000 @ A3	Drawing No. Mi0043
Date: 13/09/2016	Rev. F01

Notes

- This drawing is the property of RPS Group Ltd. It is a confidential document and must not be copied, used, or its contents divulged without prior written consent.
- Ordnance Survey Ireland Licence EN 0005016 ©Copyright Government of Ireland.



Legend

- Flood Zone A - 1 % AEP Flood Extent
(1 in 100 chance in any given year)
- Flood Zone B - 0.1% AEP Flood Extent
(1 in 1000 chance in any given year)
- Indicative Flood Extents
- Defended Area
- Flood Risk Assessment
- County Boundary

Client **Kildare County Council**



Project **Strategic Flood Risk Assessment**

Title **Brownstown**

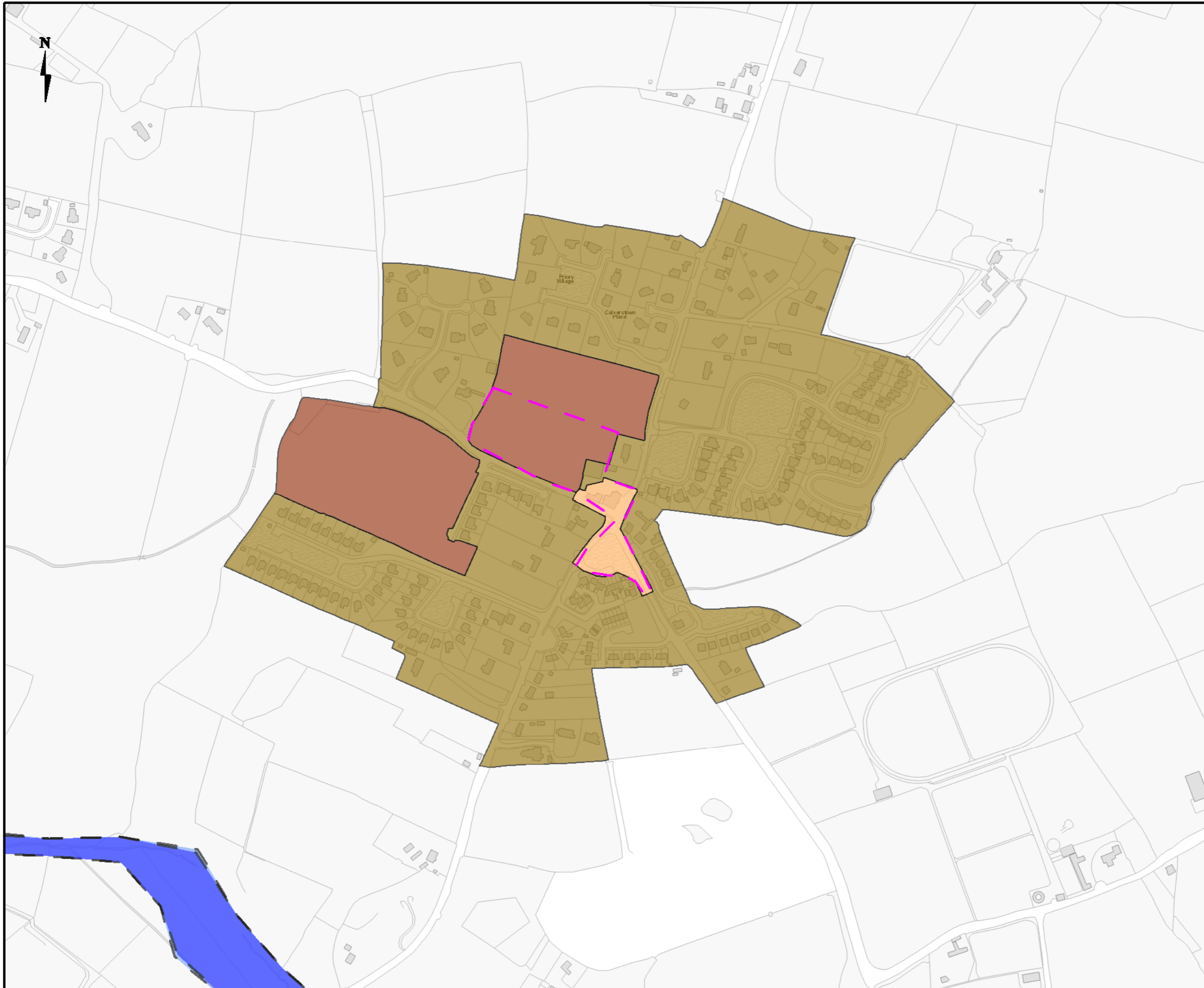


West Pier Business Campus,
Dun Laoghaire,
Co. Dublin
Ireland
T +353 (0)1 4882900
F +353 (0)1 462 0814
E ireland@rpsgroup.com
W rpsgroup.com/ireland

Issue Details			
Drawn by:	RK	Project No.	MDW0710
Checked by:	BT	File Ref.	MDW0710Mi0044F01
Approved by:	SK	Drawing No.	Rev.
Scale:	1:5,000 @ A3	Mi0044	F01
Date:	13/09/2016		

Notes

1. This drawing is the property of RPS Group Ltd. It is a confidential document and must not be copied, used, or its contents divulged without prior written consent.
2. Ordnance Survey Ireland Licence EN 0005016 ©Copyright Government of Ireland.



Legend

- Flood Zone A - 1 % AEP Flood Extent
 (1 in 100 chance in any given year)
- Flood Zone B - 0.1% AEP Flood Extent
 (1 in 1000 chance in any given year)
- Indicative Flood Extents
- Defended Area
- Flood Risk Assessment
- County Boundary

Client **Kildare County Council**



Project **Strategic Flood Risk Assessment**

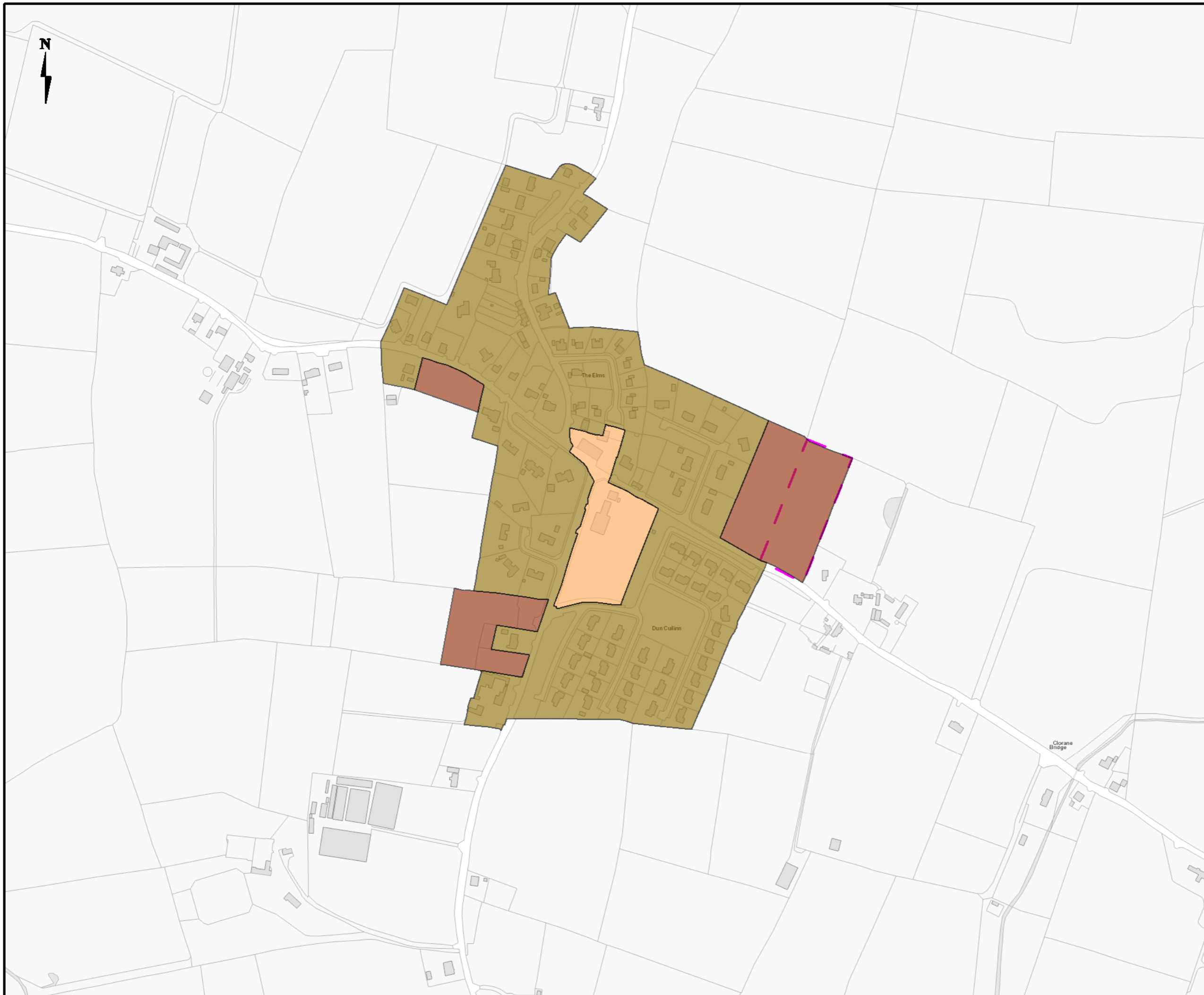
Title **Calverstown**

RPS West Pier Business Campus,
 Dun Laoghaire,
 Co. Dublin
 Ireland
 T +353 (0)1 4882900
 F +353 (0)1 462 0814
 E ireland@rpsgroup.com
 W rpsgroup.com/ireland

Issue Details			
Drawn by:	RK	Project No.	MDW0710
Checked by:	BT	File Ref.	MDW0710Mi0045F01
Approved by:	SK	Drawing No.	Rev.
Scale:	1:5,000 @ A3	Mi0045	F01
Date:	13/09/2016		

Notes

1. This drawing is the property of RPS Group Ltd. It is a confidential document and must not be copied, used, or its contents divulged without prior written consent.
2. Ordnance Survey Ireland Licence EN0005016 ©Copyright Government of Ireland.



Legend

- Flood Zone A - 1 % AEP Flood Extent
(1 in 100 chance in any given year)
- Flood Zone B - 0.1% AEP Flood Extent
(1 in 1000 chance in any given year)
- Indicative Flood Extents
- Defended Area
- Flood Risk Assessment
- County Boundary

Client **Kildare County Council**

Project **Strategic Flood Risk Assessment**

Title **Cutbush**

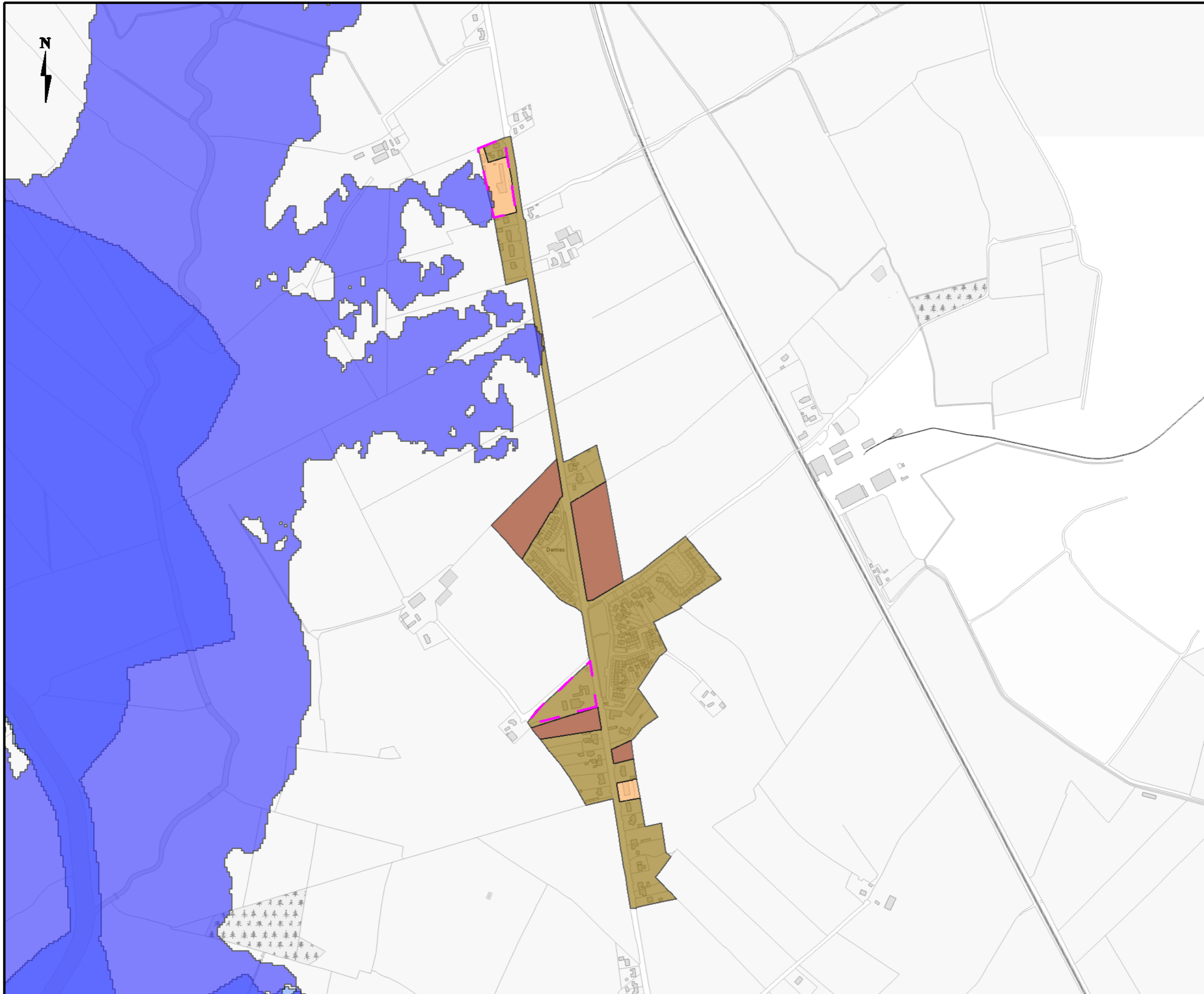
RPS West Pier Business Campus,
Dun Laoghaire,
Co. Dublin
Ireland

T +353 (0)1 4882900
F +353 (0)1 462 0814
E ireland@rpsgroup.com
W rpsgroup.com/ireland

Issue Details			
Drawn by:	RK	Project No.	MDW0710
Checked by:	BT	File Ref.	MDW0710Mi0046F01
Approved by:	SK	Drawing No.	Mi0046
Scale:	1:5,000 @ A3	Rev.	F01
Date:	13/09/2016		

Notes

- This drawing is the property of RPS Group Ltd. It is a confidential document and must not be copied, used, or its contents divulged without prior written consent.
- Ordnance Survey Ireland Licence EN0005016 ©Copyright Government of Ireland.



Legend

- Flood Zone A - 1 % AEP Flood Extent
(1 in 100 chance in any given year)
- Flood Zone B - 0.1% AEP Flood Extent
(1 in 1000 chance in any given year)
- Indicative Flood Extents
- Defended Area
- Flood Risk Assessment
- County Boundary

Client **Kildare County Council**

Project **Strategic Flood Risk Assessment**

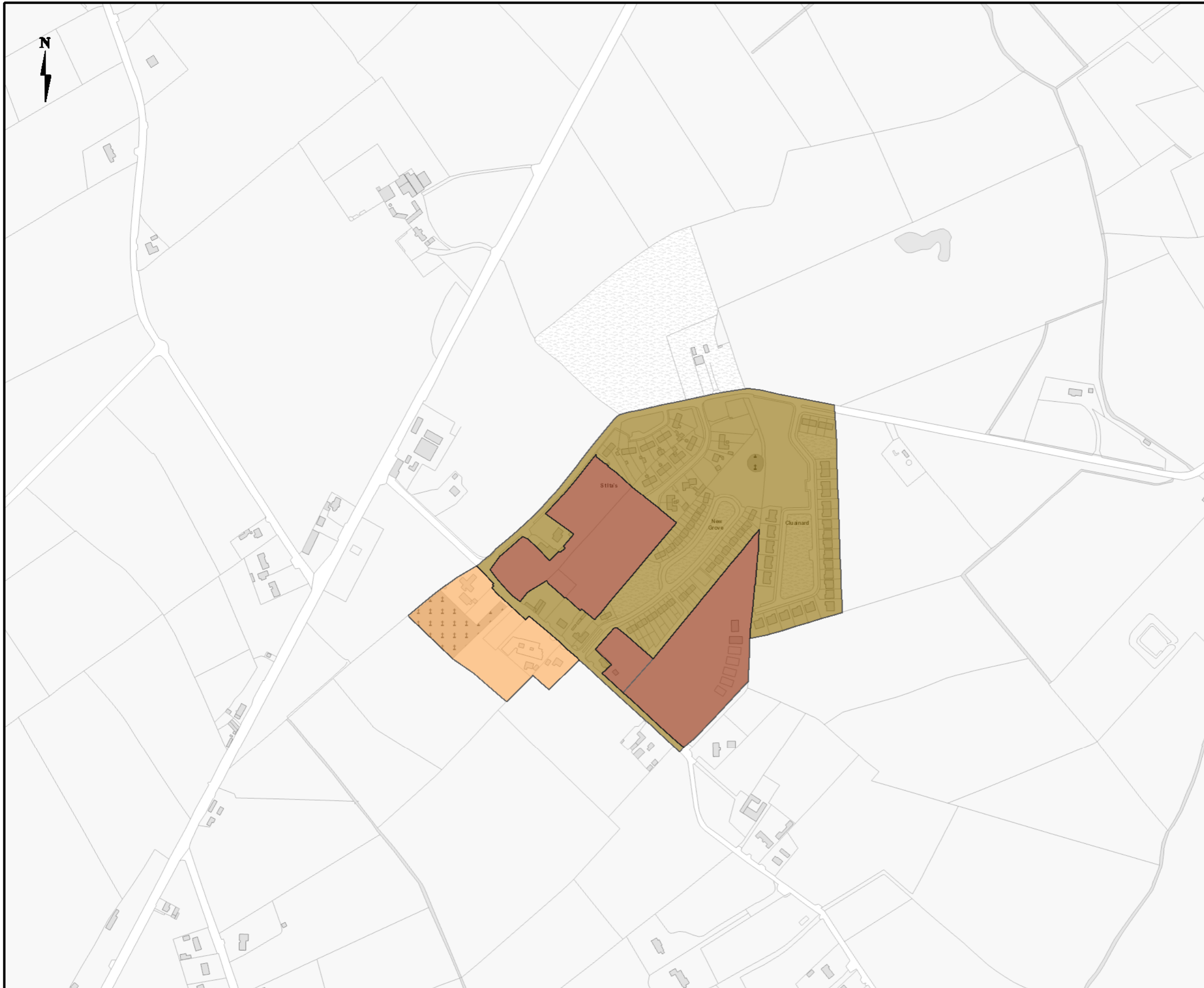
Title **Kilberry**

RPS West Pier Business Campus,
Dun Laoghaire,
Co. Dublin
Ireland
T +353 (0)1 4882900
F +353 (0)1 462 0814
E ireland@rpsgroup.com
W rpsgroup.com/ireland

Issue Details			
Drawn by:	RK	Project No.:	MDW0710
Checked by:	BT	File Ref.:	MDW0710Mi0047F01
Approved by:	SK	Drawing No.:	Rev.
Scale:	1:7,500 @ A3	Mi0047	F01
Date:	13/09/2016		

Notes

1. This drawing is the property of RPS Group Ltd. It is a confidential document and must not be copied, used, or its contents divulged without prior written consent.
2. Ordnance Survey Ireland Licence EN0005016 ©Copyright Government of Ireland.



Legend

- Flood Zone A - 1 % AEP Flood Extent
(1 in 100 chance in any given year)
- Flood Zone B - 0.1% AEP Flood Extent
(1 in 1000 chance in any given year)
- Indicative Flood Extents
- Defended Area
- Flood Risk Assessment
- County Boundary

Client **Kildare County Council**

Project **Strategic Flood Risk Assessment**

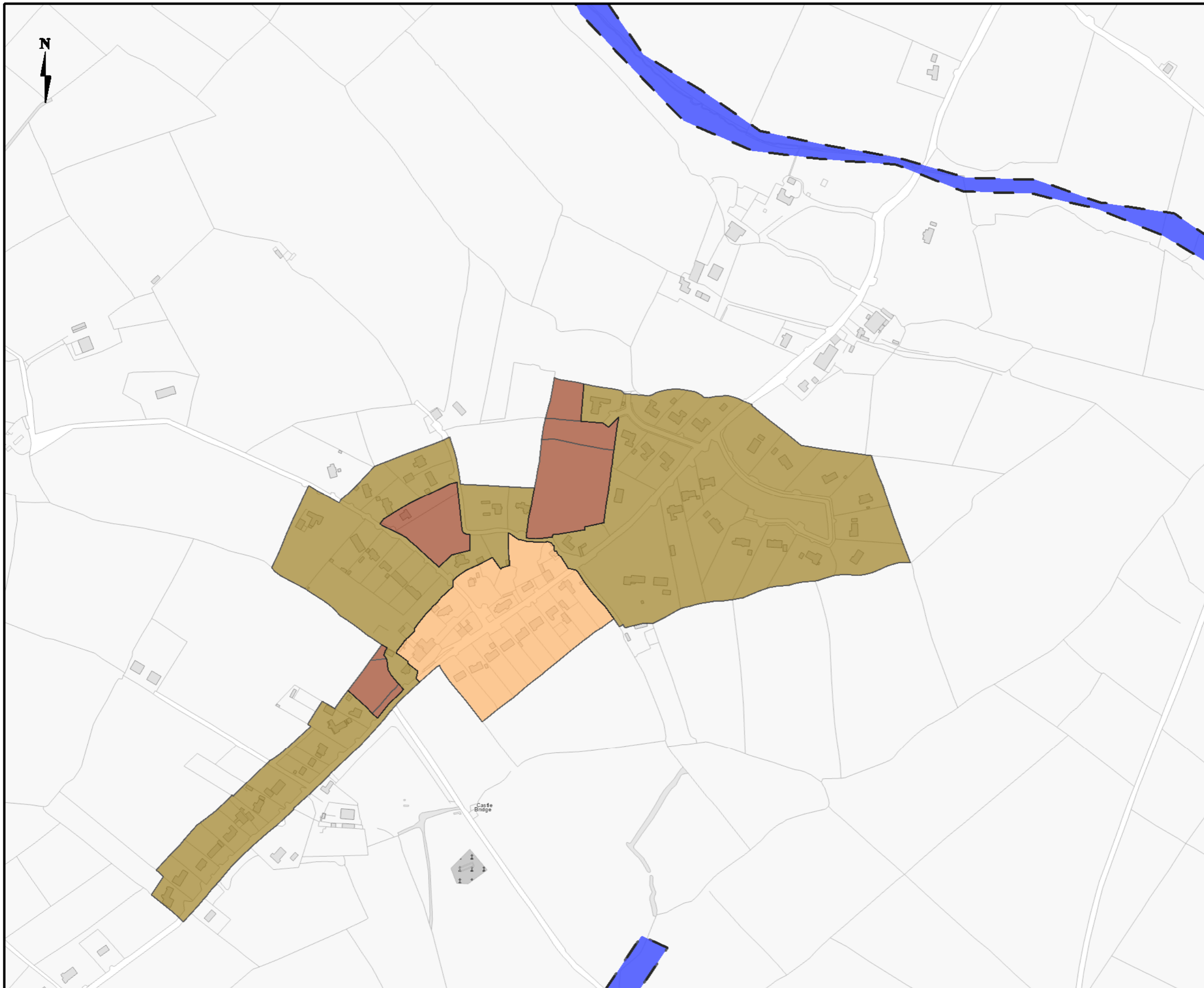
Title **Kilmead**

RPS West Pier Business Campus,
Dun Laoghaire,
Co. Dublin
Ireland
T +353 (0)1 4882900
F +353 (0)1 462 0814
E ireland@rpsgroup.com
W rpsgroup.com/ireland

Issue Details			
Drawn by:	RK	Project No.:	MDW0710
Checked by:	BT	File Ref.:	MDW0710Mi0048F01
Approved by:	SK	Drawing No.:	Mi0048
Scale:	1:5000 @ A3	Rev.:	F01
Date:	13/09/2016		

Notes

1. This drawing is the property of RPS Group Ltd. It is a confidential document and must not be copied, used, or its contents divulged without prior written consent.
2. Ordnance Survey Ireland Licence EN 0005016 ©Copyright Government of Ireland.



Legend

- Flood Zone A - 1 % AEP Flood Extent
 (1 in 100 chance in any given year)
- Flood Zone B - 0.1% AEP Flood Extent
 (1 in 1000 chance in any given year)
- Indicative Flood Extents
- Defended Area
- Flood Risk Assessment
- County Boundary

Client
**Kildare
 County
 Council**



Project
**Strategic Flood
 Risk Assessment**

Title
Killeel



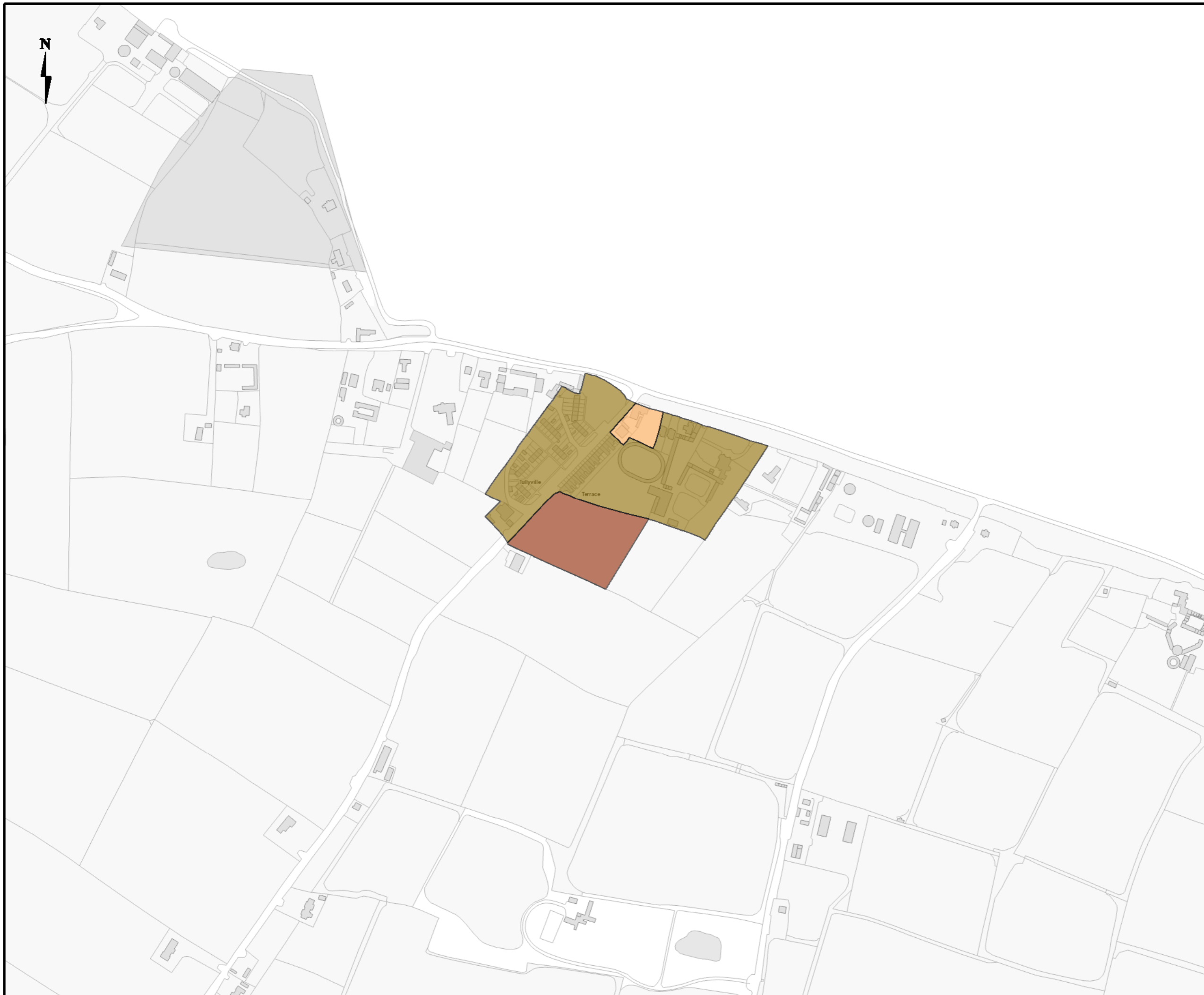
West Pier Business Campus,
 Dun Laoghaire,
 Co. Dublin
 Ireland
 T +353 (0)1 4882900
 F +353 (0)1 462 0814
 E ireland@rpsgroup.com
 W rpsgroup.com/ireland

Issue Details

Drawn by: RK	Project No. MDW0710
Checked by: BT	File Ref. MDW0710Mi0049F01
Approved by: SK	
Scale: 1:5000 @ A3	Drawing No. Mi0049
Date: 13/09/2016	Rev. F01

Notes

1. This drawing is the property of RPS Group Ltd. It is a confidential document and must not be copied, used, or its contents divulged without prior written consent.
2. Ordnance Survey Ireland Licence EN 0005016 ©Copyright Government of Ireland.



Legend

- Flood Zone A - 1 % AEP Flood Extent
 (1 in 100 chance in any given year)
- Flood Zone B - 0.1% AEP Flood Extent
 (1 in 1000 chance in any given year)
- Indicative Flood Extents
- Defended Area
- Flood Risk Assessment
- County Boundary

Client **Kildare County Council**

Project **Strategic Flood Risk Assessment**

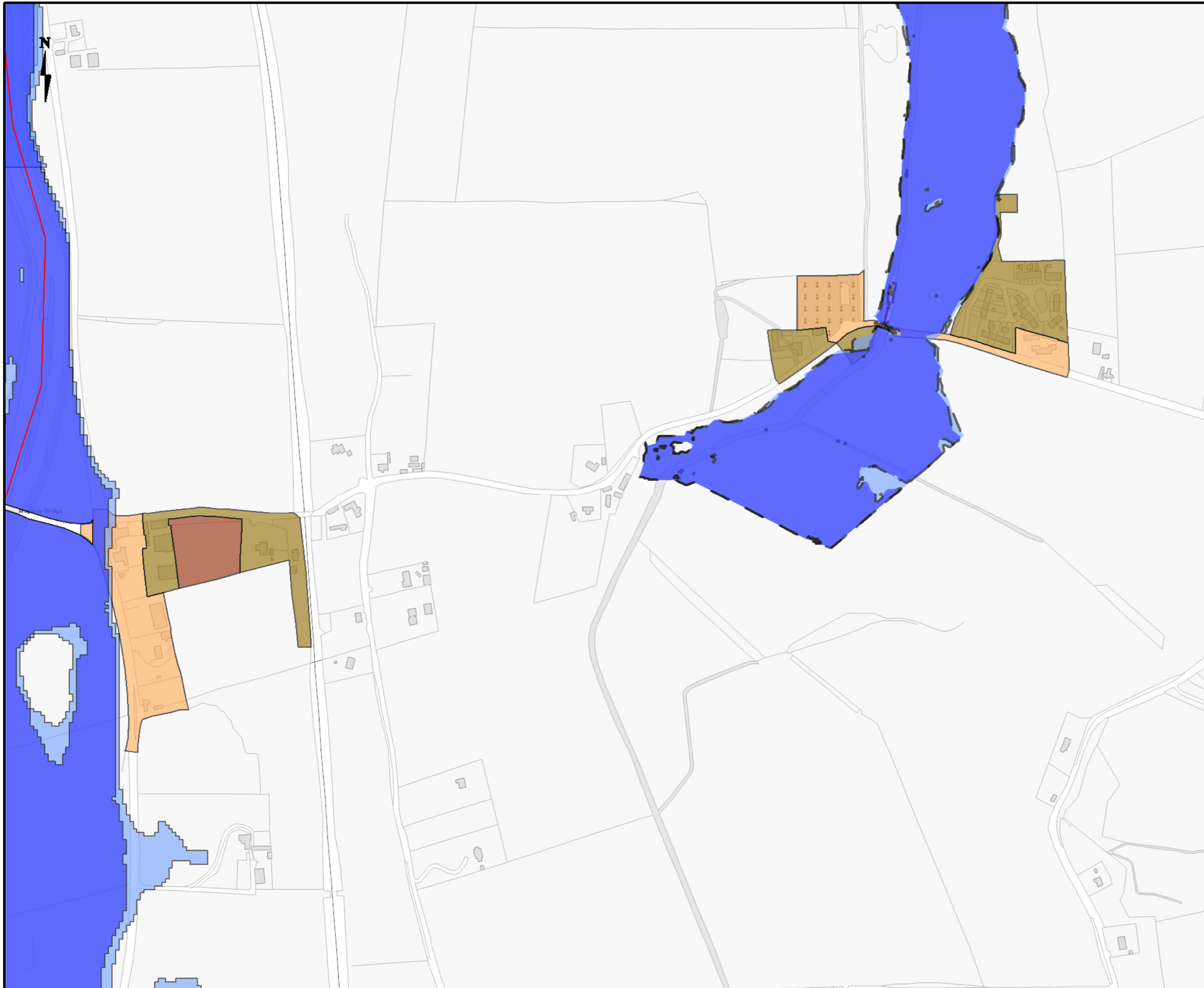
Title **Maddenstown**

RPS West Pier Business Campus,
 Dun Laoghaire,
 Co. Dublin
 Ireland
 T +353 (0)1 4882900
 F +353 (0)1 462 0814
 E ireland@rpsgroup.com
 W rpsgroup.com/ireland

Issue Details			
Drawn by:	RK	Project No.	MDW0710
Checked by:	BT	File Ref.	MDW0710Mi0050F01
Approved by:	SK	Drawing No.	Rev.
Scale:	1:5,000 @ A3	Mi0050	F01
Date:	13/09/2016		

Notes

1. This drawing is the property of RPS Group Ltd. It is a confidential document and must not be copied, used, or its contents divulged without prior written consent.
2. Ordnance Survey Ireland Licence EN 0005016 ©Copyright Government of Ireland.



Legend

- Flood Zone A - 1 % AEP Flood Extent
 (1 in 100 chance in any given year)
- Flood Zone B - 0.1% AEP Flood Extent
 (1 in 1000 chance in any given year)
- Indicative Flood Extents
- Defended Area
- Flood Risk Assessment
- County Boundary

Client **Kildare County Council**

Project **Strategic Flood Risk Assessment**

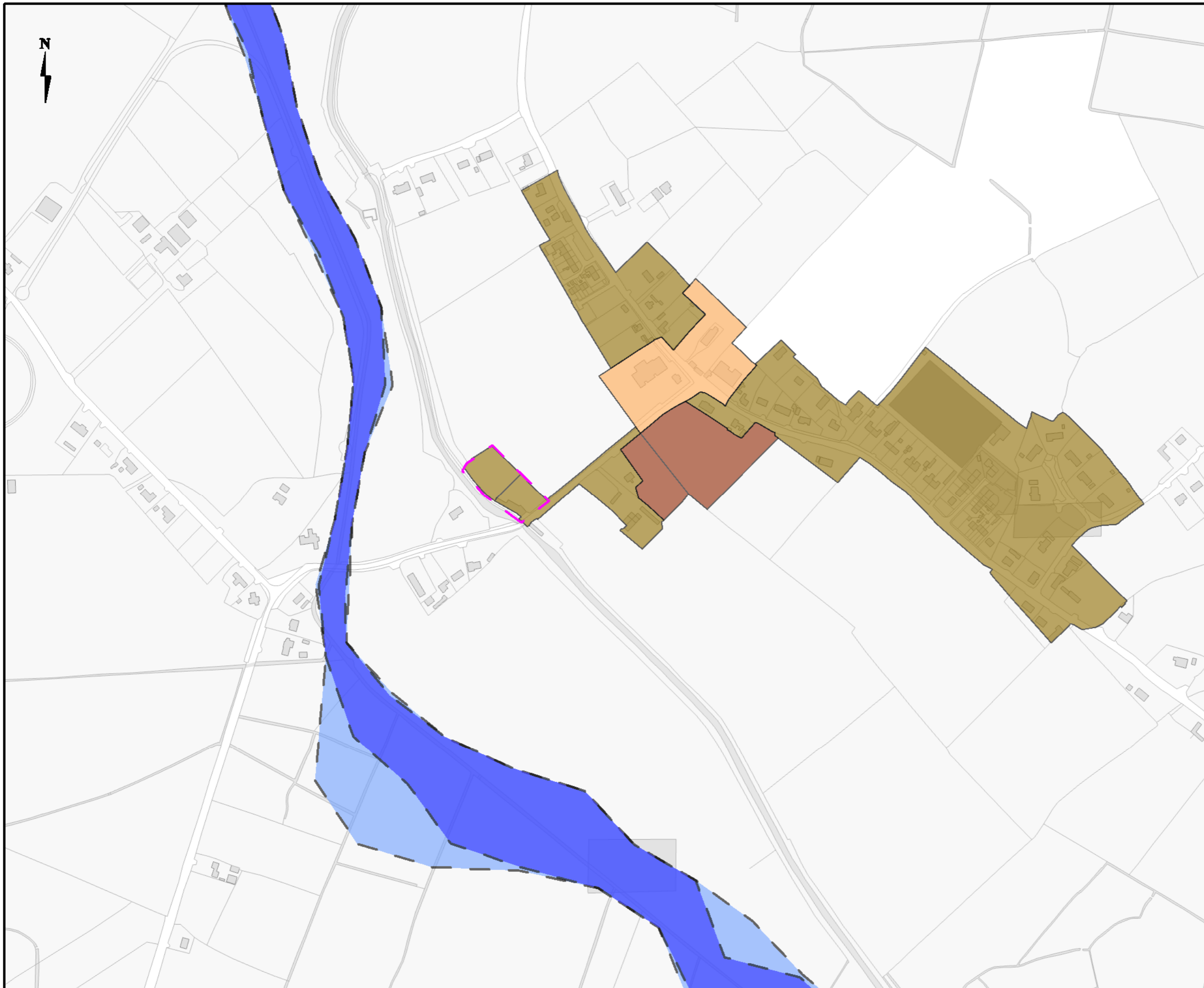
Title **Maganey / Levitstown**

RPS West Pier Business Campus,
 Dun Laoghaire,
 Co. Dublin
 Ireland
 T +353 (0)1 4882900
 F +353 (0)1 462 0814
 E ireland@rpsgroup.com
 W rpsgroup.com/ireland

Issue Details			
Drawn by:	RK	Project No.	MDW0710
Checked by:	BT	File Ref.	MDW0710Mi0051F01
Approved by:	SK	Drawing No.	Rev.
Scale:	1:5000 @ A3	Mi0051	F01
Date:	13/09/2016		

Notes

1. This drawing is the property of RPS Group Ltd. It is a confidential document and must not be copied, used, or its contents divulged without prior written consent.
2. Ordnance Survey Ireland Licence EN0005016 ©Copyright Government of Ireland.



Legend

- Flood Zone A - 1 % AEP Flood Extent
(1 in 100 chance in any given year)
- Flood Zone B - 0.1% AEP Flood Extent
(1 in 1000 chance in any given year)
- Indicative Flood Extents
- Defended Area
- Flood Risk Assessment
- County Boundary

Client **Kildare County Council**



Project **Strategic Flood Risk Assessment**

Title **Milltown**



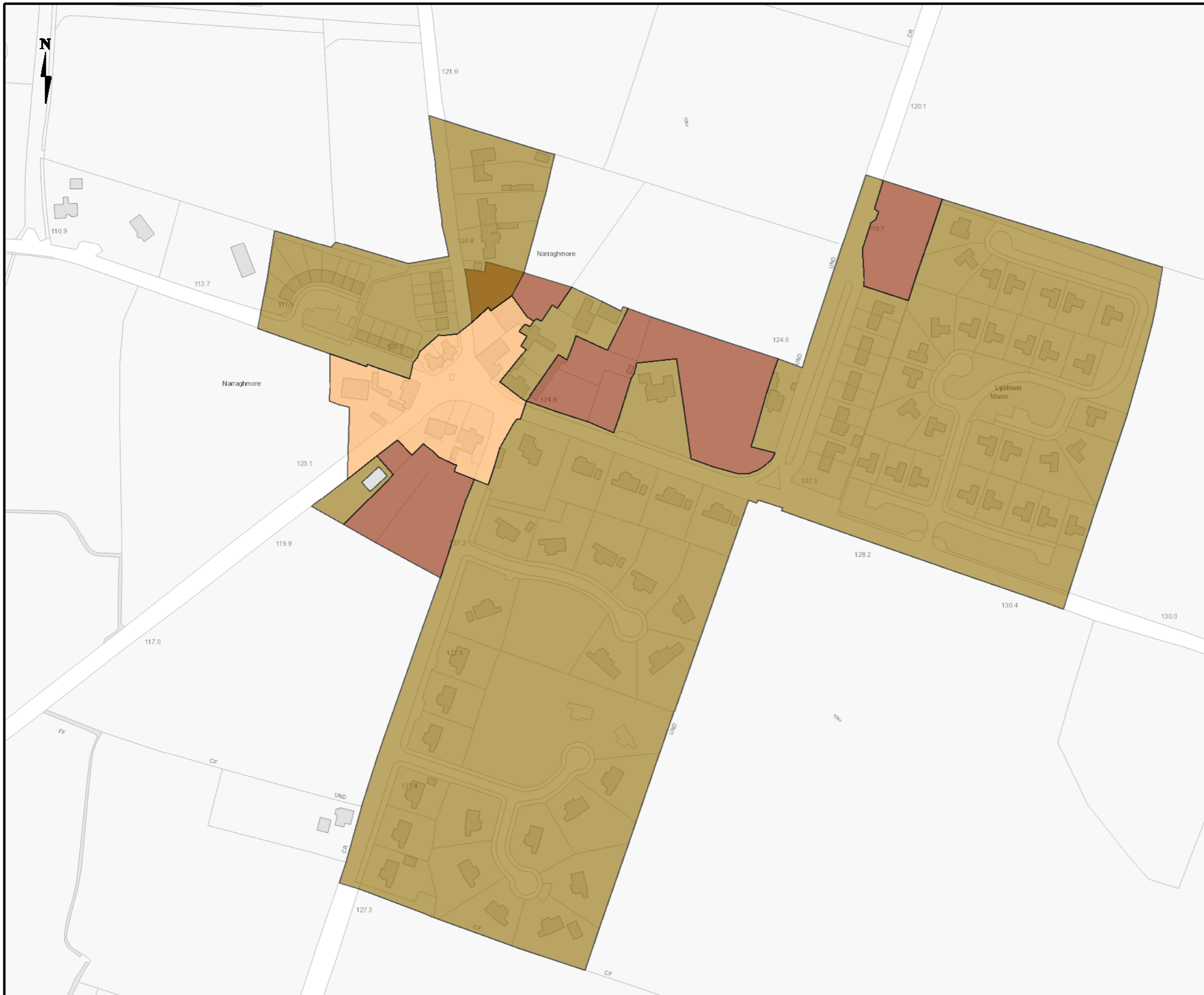
West Pier Business Campus,
Dun Laoghaire,
Co. Dublin
Ireland
T +353 (0)1 4882900
F +353 (0)1 462 0814
E ireland@rpsgroup.com
W rpsgroup.com/ireland

Issue Details

Drawn by: RK	Project No. MDW0710
Checked by: BT	File Ref. MDW0710Mi0052F01
Approved by: SK	
Scale: 1:5,000 @ A3	Drawing No. Mi0052
Date: 13/09/2016	Rev. F01

Notes

1. This drawing is the property of RPS Group Ltd. It is a confidential document and must not be copied, used, or its contents divulged without prior written consent.
2. Ordnance Survey Ireland Licence EN 0005016 ©Copyright Government of Ireland.



Legend

- Flood Zone A - 1 % AEP Flood Extent
 (1 in 100 chance in any given year)
- Flood Zone B - 0.1% AEP Flood Extent
 (1 in 1000 chance in any given year)
- Indicative Flood Extents
- Defended Area
- Flood Risk Assessment
- County Boundary

Client **Kildare County Council**

Project **Strategic Flood Risk Assessment**

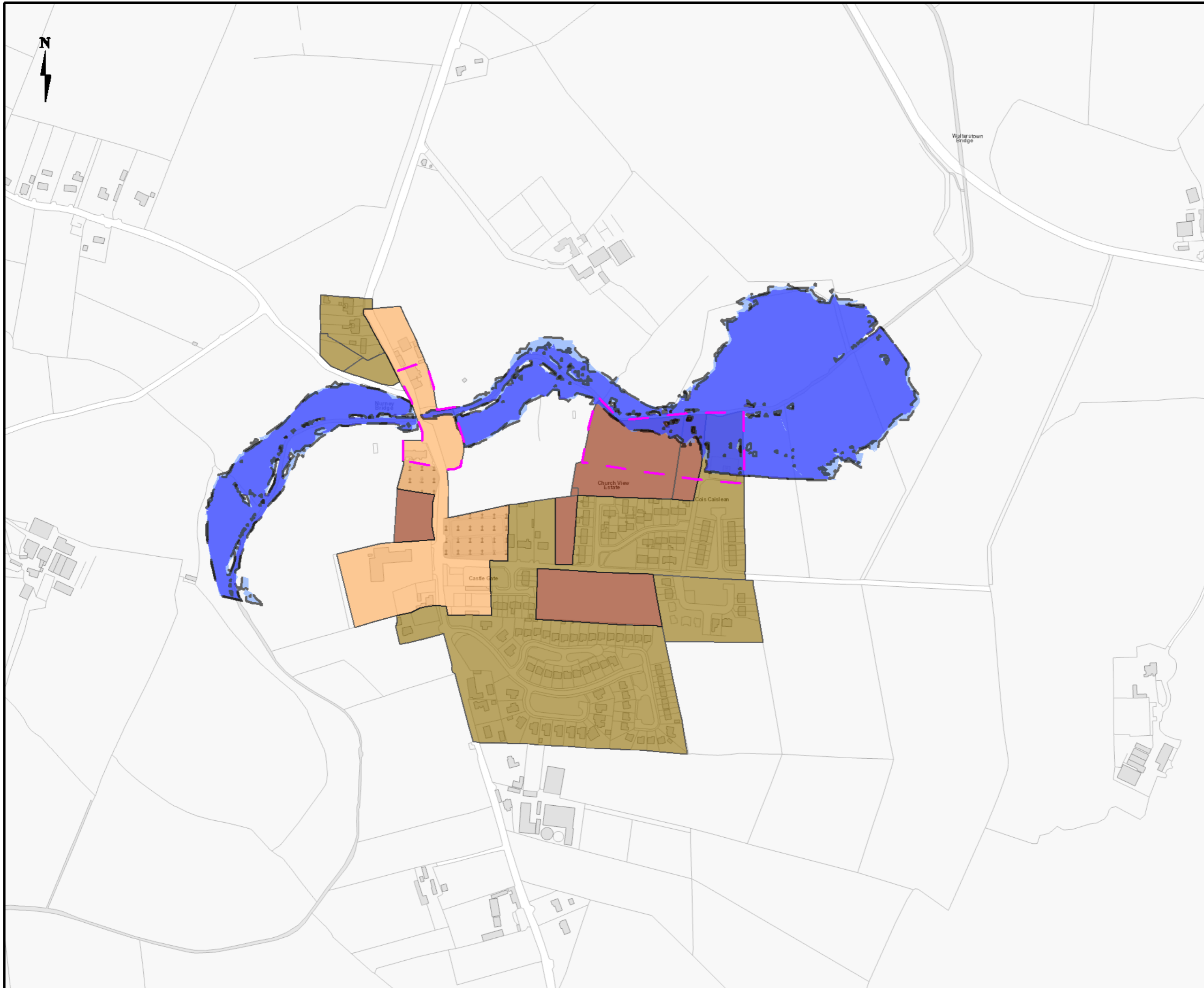
Title **Narraghmore**

RPS West Pier Business Campus,
 Dun Laoghaire,
 Co. Dublin
 Ireland
 T +353 (0)1 4882900
 F +353 (0)1 462 0814
 E ireland@rpsgroup.com
 W rpsgroup.com/ireland

Issue Details			
Drawn by:	RK	Project No.	MDW0710
Checked by:	BT	File Ref.	MDW0710Mi0054F01
Approved by:	SK	Drawing No.	Rev.
Scale:	1:2,500 @ A3	Mi0054	F01
Date:	13/09/2016		

Notes

1. This drawing is the property of RPS Group Ltd. It is a confidential document and must not be copied, used, or its contents divulged without prior written consent.
2. Ordnance Survey Ireland Licence EN0005016 ©Copyright Government of Ireland.



Legend

- Flood Zone A - 1 % AEP Flood Extent
 (1 in 100 chance in any given year)
- Flood Zone B - 0.1% AEP Flood Extent
 (1 in 1000 chance in any given year)
- Indicative Flood Extents
- Defended Area
- Flood Risk Assessment
- County Boundary

Client **Kildare County Council**

Project **Strategic Flood Risk Assessment**

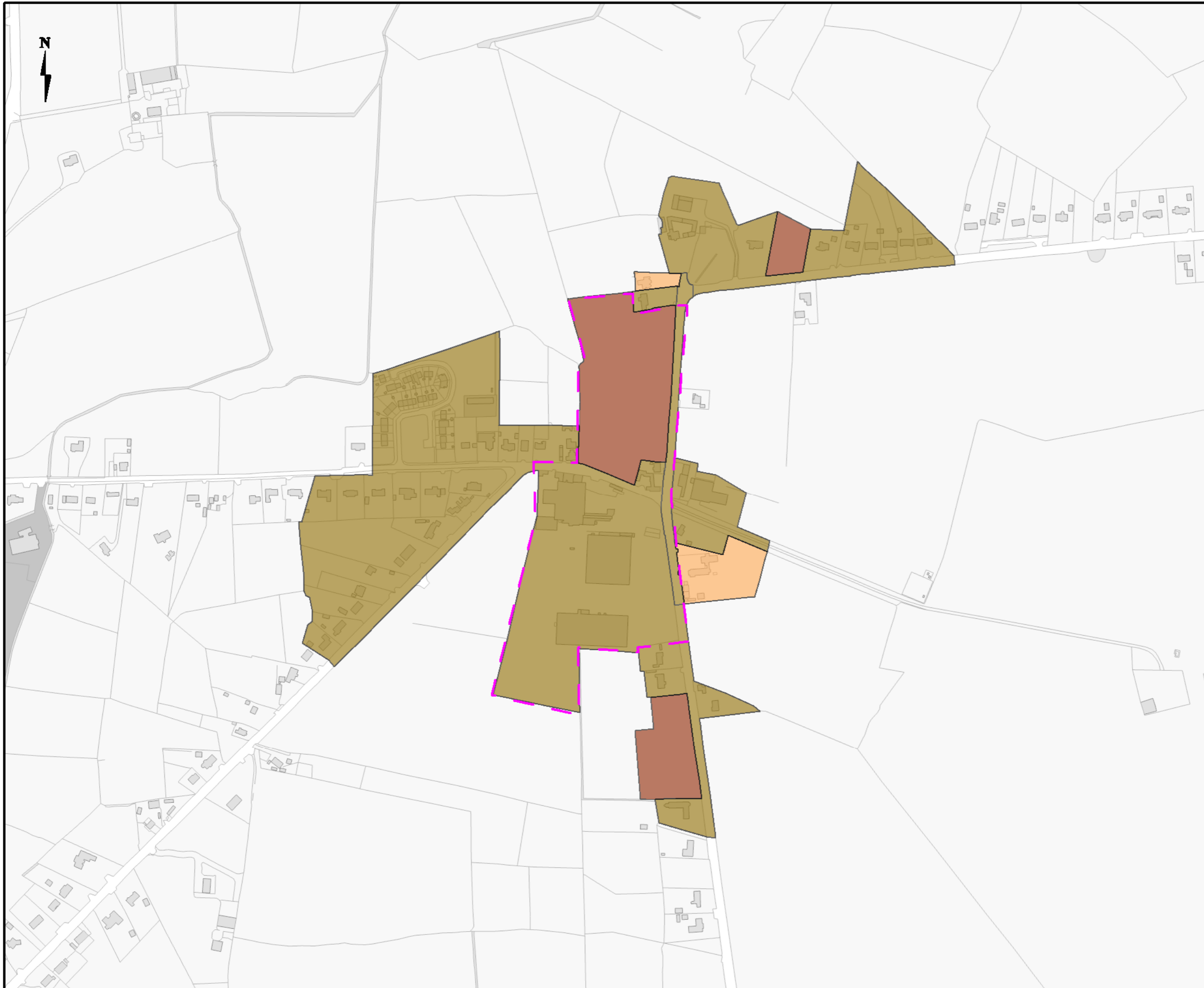
Title **Nurney**

RPS West Pier Business Campus,
 Dun Laoghaire,
 Co. Dublin
 Ireland
 T +353 (0)1 4882900
 F +353 (0)1 462 0814
 E ireland@rpsgroup.com
 W rpsgroup.com/ireland

Issue Details			
Drawn by:	RK	Project No.	MDW0710
Checked by:	BT	File Ref.	MDW0710Mi0055F01
Approved by:	SK	Drawing No.	Rev.
Scale:	1:5,000 @ A3	Mi0055	F01
Date:	13/09/2016		

Notes

1. This drawing is the property of RPS Group Ltd. It is a confidential document and must not be copied, used, or its contents divulged without prior written consent.
2. Ordnance Survey Ireland Licence EN0005016 ©Copyright Government of Ireland.



Legend

- Flood Zone A - 1 % AEP Flood Extent
(1 in 100 chance in any given year)
- Flood Zone B - 0.1% AEP Flood Extent
(1 in 1000 chance in any given year)
- Indicative Flood Extents
- Defended Area
- Flood Risk Assessment
- County Boundary

Client **Kildare County Council**



Project **Strategic Flood Risk Assessment**

Title **Rathcoffey**



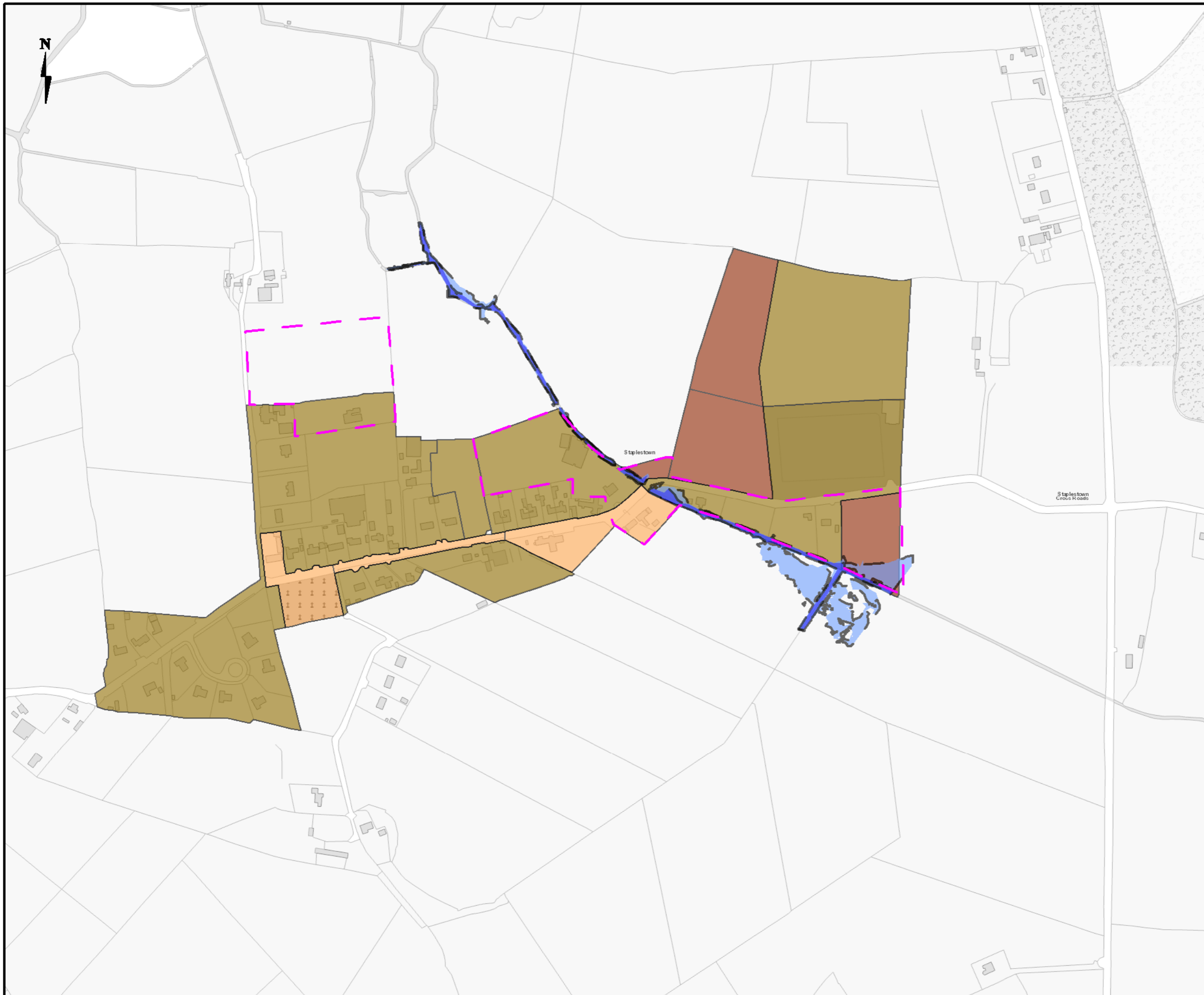
West Pier Business Campus,
Dun Laoghaire,
Co. Dublin
Ireland
T +353 (0)1 4882900
F +353 (0)1 462 0814
E ireland@rpsgroup.com
W rpsgroup.com/ireland

Issue Details

Drawn by: RK	Project No. MDW0710
Checked by: BT	File Ref. MDW0710Mi0056F01
Approved by: SK	
Scale: 1:5,000 @ A3	Drawing No. Mi0056
Date: 13/09/2016	Rev. F01

Notes

1. This drawing is the property of RPS Group Ltd. It is a confidential document and must not be copied, used, or its contents divulged without prior written consent.
2. Ordnance Survey Ireland Licence EN0005016 ©Copyright Government of Ireland.



Legend

- Flood Zone A - 1 % AEP Flood Extent
(1 in 100 chance in any given year)
- Flood Zone B - 0.1% AEP Flood Extent
(1 in 1000 chance in any given year)
- Indicative Flood Extents
- Defended Area
- Flood Risk Assessment
- County Boundary

Client **Kildare County Council**

Project **Strategic Flood Risk Assessment**

Title **Staplestown**

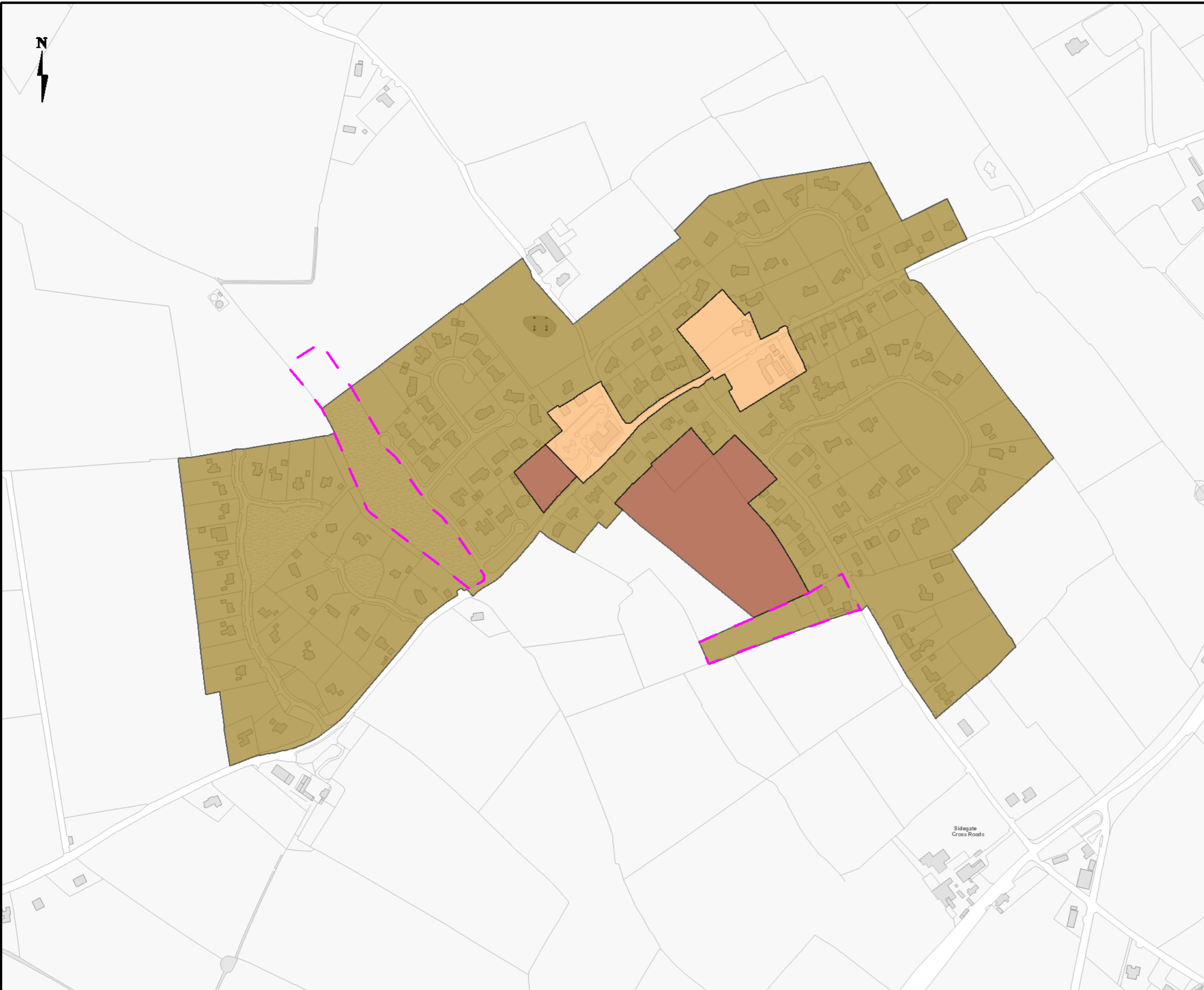
RPS West Pier Business Campus,
Dun Laoghaire,
Co. Dublin
Ireland

T +353 (0)1 4882900
F +353 (0)1 462 0814
E ireland@rpsgroup.com
W rpsgroup.com/ireland

Issue Details			
Drawn by:	RK	Project No.	MDW0710
Checked by:	BT	File Ref.	MDW0710Mi0058F01
Approved by:	SK	Drawing No.	Rev.
Scale:	1:5,000 @ A3	Mi0058	F01
Date:	13/09/2016		

Notes

1. This drawing is the property of RPS Group Ltd. It is a confidential document and must not be copied, used, or its contents divulged without prior written consent.
2. Ordnance Survey Ireland Licence EN0005016 ©Copyright Government of Ireland.



Legend

- Flood Zone A - 1 % AEP Flood Extent
(1 in 100 chance in any given year)
- Flood Zone B - 0.1% AEP Flood Extent
(1 in 1000 chance in any given year)
- Indicative Flood Extents
- Defended Area
- Flood Risk Assessment
- County Boundary

Client **Kildare County Council**

Project **Strategic Flood Risk Assessment**

Title **Two Mile House**

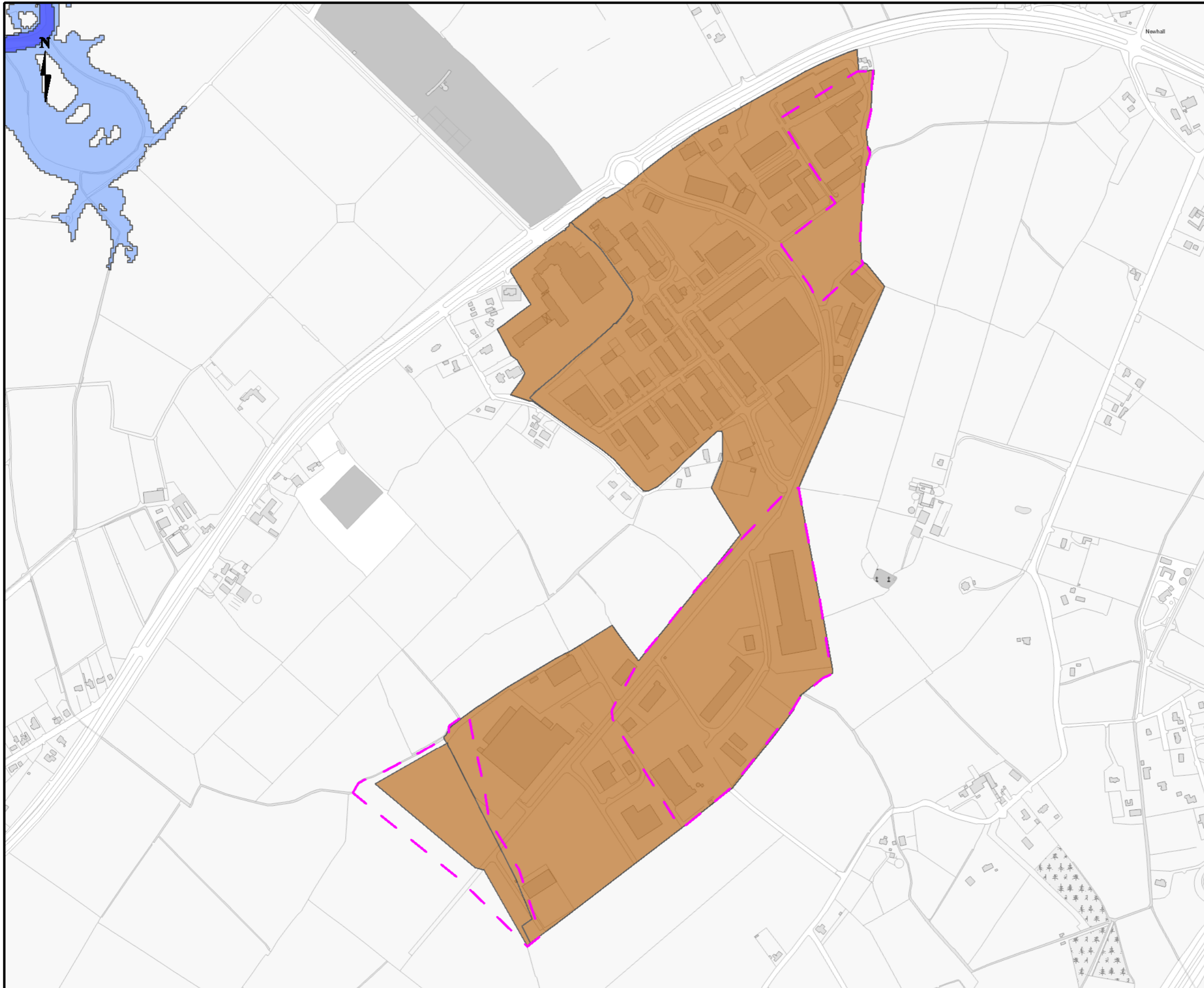
RPS West Pier Business Campus,
Dun Laoghaire,
Co. Dublin
Ireland

T +353 (0)1 4882900
F +353 (0)1 462 0814
E ireland@rpsgroup.com
W rpsgroup.com/ireland

Issue Details			
Drawn by:	RK	Project No.	MDW0710
Checked by:	BT	File Ref.	MDW0710Mi0059F01
Approved by:	SK	Drawing No.	Rev.
Scale:	1:5,000 @ A3	Mi0059	F01
Date:	13/09/2016		

Notes

1. This drawing is the property of RPS Group Ltd. It is a confidential document and must not be copied, used, or its contents divulged without prior written consent.
2. Ordnance Survey Ireland Licence EN 0005016 ©Copyright Government of Ireland.



Legend

- Flood Zone A - 1 % AEP Flood Extent
(1 in 100 chance in any given year)
- Flood Zone B - 0.1% AEP Flood Extent
(1 in 1000 chance in any given year)
- Indicative Flood Extents
- Defended Area
- Flood Risk Assessment
- County Boundary

Client **Kildare County Council**

Project **Strategic Flood Risk Assessment**

Title **Ladytown Environs**

RPS West Pier Business Campus,
Dun Laoghaire,
Co. Dublin
Ireland
T +353 (0)1 4882900
F +353 (0)1 462 0814
E ireland@rpsgroup.com
W rpsgroup.com/ireland

Issue Details			
Drawn by:	RK	Project No.	MDW0710
Checked by:	BT	File Ref.	MDW0710Mi0060F01
Approved by:	SK	Drawing No.	Rev.
Scale:	1:7,500 @ A3	Mi0060	F01
Date:	16/09/2016		

Notes

1. This drawing is the property of RPS Group Ltd. It is a confidential document and must not be copied, used, or its contents divulged without prior written consent.
2. Ordnance Survey Ireland Licence EN 0005016 ©Copyright Government of Ireland.